











# DIV Onata

**DIV Onata**  
**Kaniksu Complex**  
**WA-COF-001302**  
**August 28, 2015**  
**Total Approx. 19,348 acres**  
**As of 8/27/2015 2023 hrs**

- |   |              |   |              |   |                        |
|---|--------------|---|--------------|---|------------------------|
|  | Drop Point   |  | Spot Fire    |  | Uncontrolled Fire Edge |
|  | MediVac Site |  | Staging Area |  | Completed Dozer Line   |
|  | Safety Zone  |  | Water Source |  | Completed Line         |
|   |              |   |              |  | Proposed Dozer Line    |

