









**DIV M**

**DIV T**

**DIV Z**

**DIV T**  
**Kaniksu Complex**  
**WA-COF-001302**  
**August 28, 2015**  
**Total Approx. 19,348 acres**  
**As of 8/27/2015 2023 hrs**

-  Camp
-  Helispot
-  Uncontrolled Fire Edge
-  Drop Point
-  Sling Site
-  Completed Dozer Line
-  Structures
-  Proposed Dozer Line

