









**DIV T**  
**Kaniksu Complex**  
**WA-COF-001302**  
**August 30, 2015**  
**Total Approx. 21,308 acres**  
**As of 8/28/2015 2100 hrs**

-  Camp
-  Helispot
-  Drop Point
-  Sling Site
-  Structures
-  Uncontrolled Fire Edge
-  Completed Dozer Line
-  Proposed Dozer Line

