





**Stickpin:  
53,827 Heat Acres**

**North Boulder 2  
232 Heat Acres**

**Kettle Complex WA-COA-001264  
Infrared Interpretation - Sept. 22, 2015**

-  Heat Perimeter
-  Intense Heat
-  Scattered Heat
-  Isolated Heat Sources

Imagery Date and Time:  
09/21/2015 2228 MDT

Author: IRIN: David Stephenson (T)

NAD 1983 HARN StatePlane Washington South FIPS 4602 Feet

