





**Stickpin:
53,829 Heat Acres**

**North Boulder 2
232 Heat Acres**

**Kettle Complex WA-COA-001264
Infrared Interpretation - Sept. 23, 2015**

-  Heat Perimeter
-  Intense Heat
-  Scattered Heat
-  Isolated Heat Sources

Imagery Date and Time:
09/22/2015 2119 MDT

Author: IRIN: David Stephenson (T)

NAD 1983 HARN StatePlane Washington South FIPS 4602 Feet

