

Newby Lake Fire

WA-OWF-377

IAP Map
07/12/2015
Day Shift
5,065 acres (USA)

Perimeter as of 7/10/2015 @ 2000

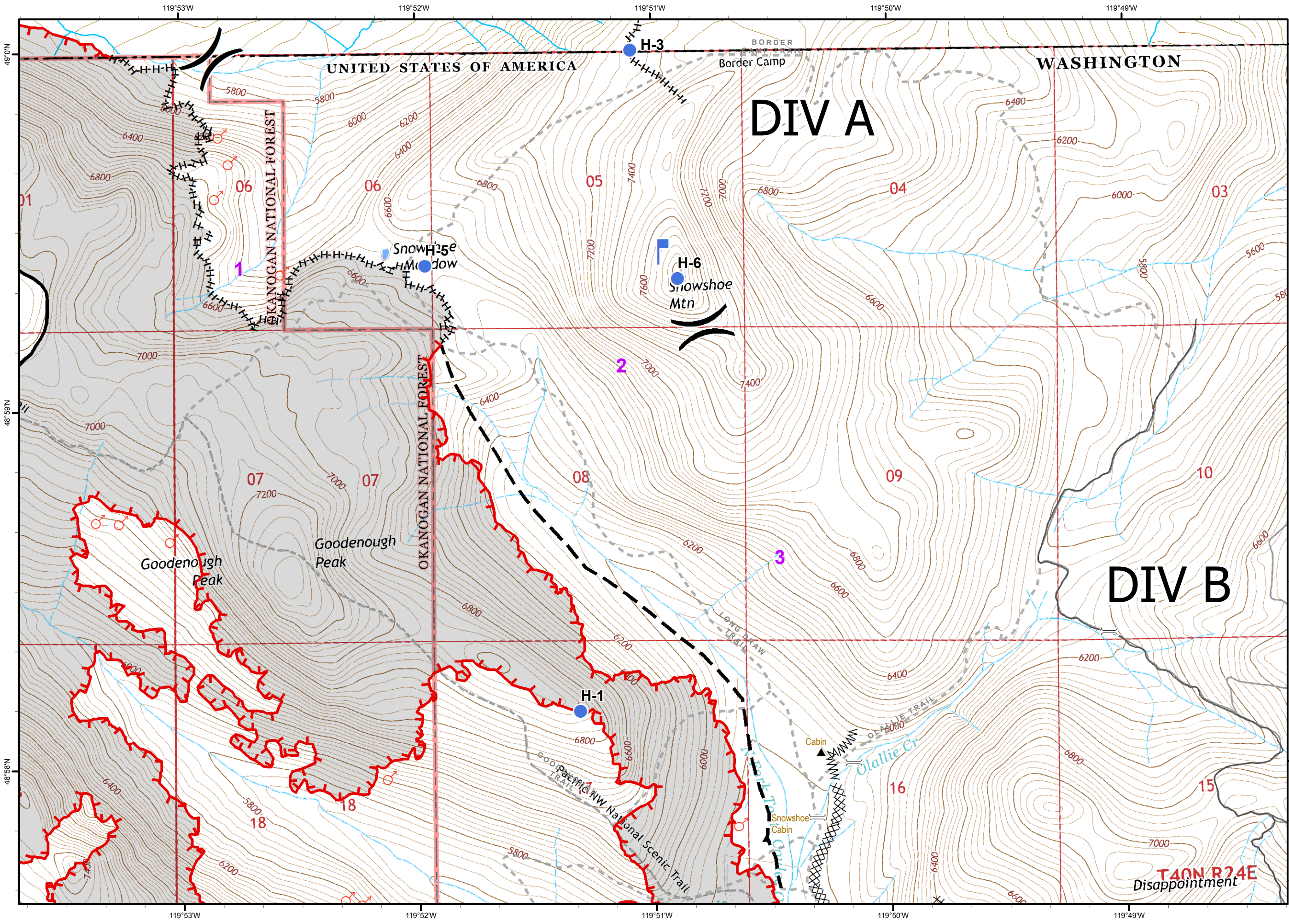
0.25 Miles

Map 1 of 5

WIMT2

North Arrow

- Helispot
- WX Mobile Weather Unit
- Spot Fire
- Water Source
- Historic Fires
- Trails
- Uncontrolled Fire Edge
- Completed Line
- H-H Hand Line
- Planned Fire Line



Newby Lake Fire
 WA-OWF-377
IAP Map
 07/12/2015
 Day Shift
 5,065 acres (USA)

Perimeter as of 7/10/2015 @ 2000

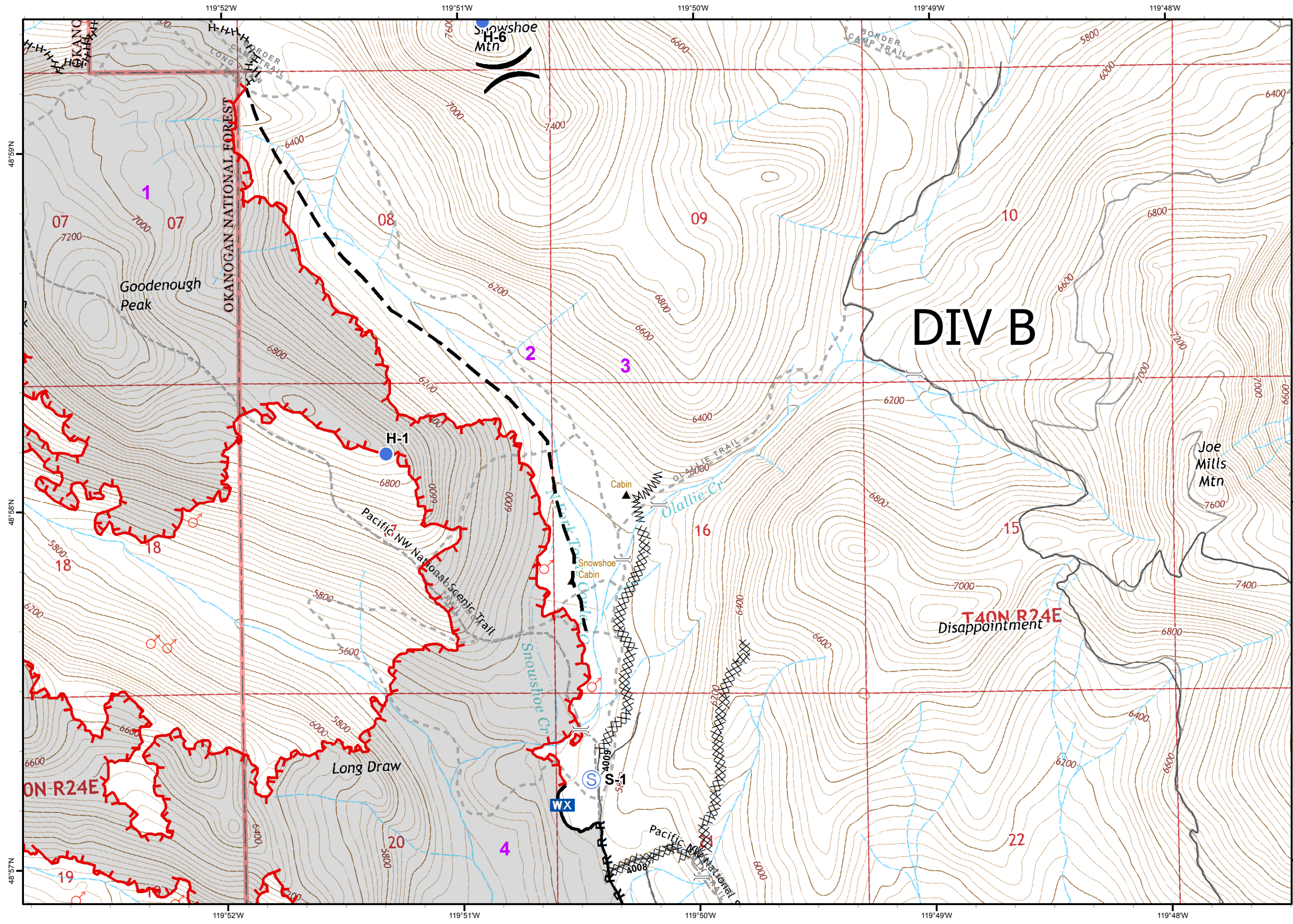
0.25
 Miles

Map 2 of 5

WIMT2

North Arrow

- Helipot
- └ Lookout
- ♂ Spot Fire
- Bridge
- Structure
- Trails
- ┌ Uncontrolled Fire Edge
- Completed Dozer Line
- Completed Line
- Hand Line
- Line Break Completed
- Planned Fire Line



Newby Lake Fire

WA-OWF-377

IAP Map
07/12/2015
Day Shift
5,065 acres (USA)

Perimeter as of 7/10/2015 @ 2000

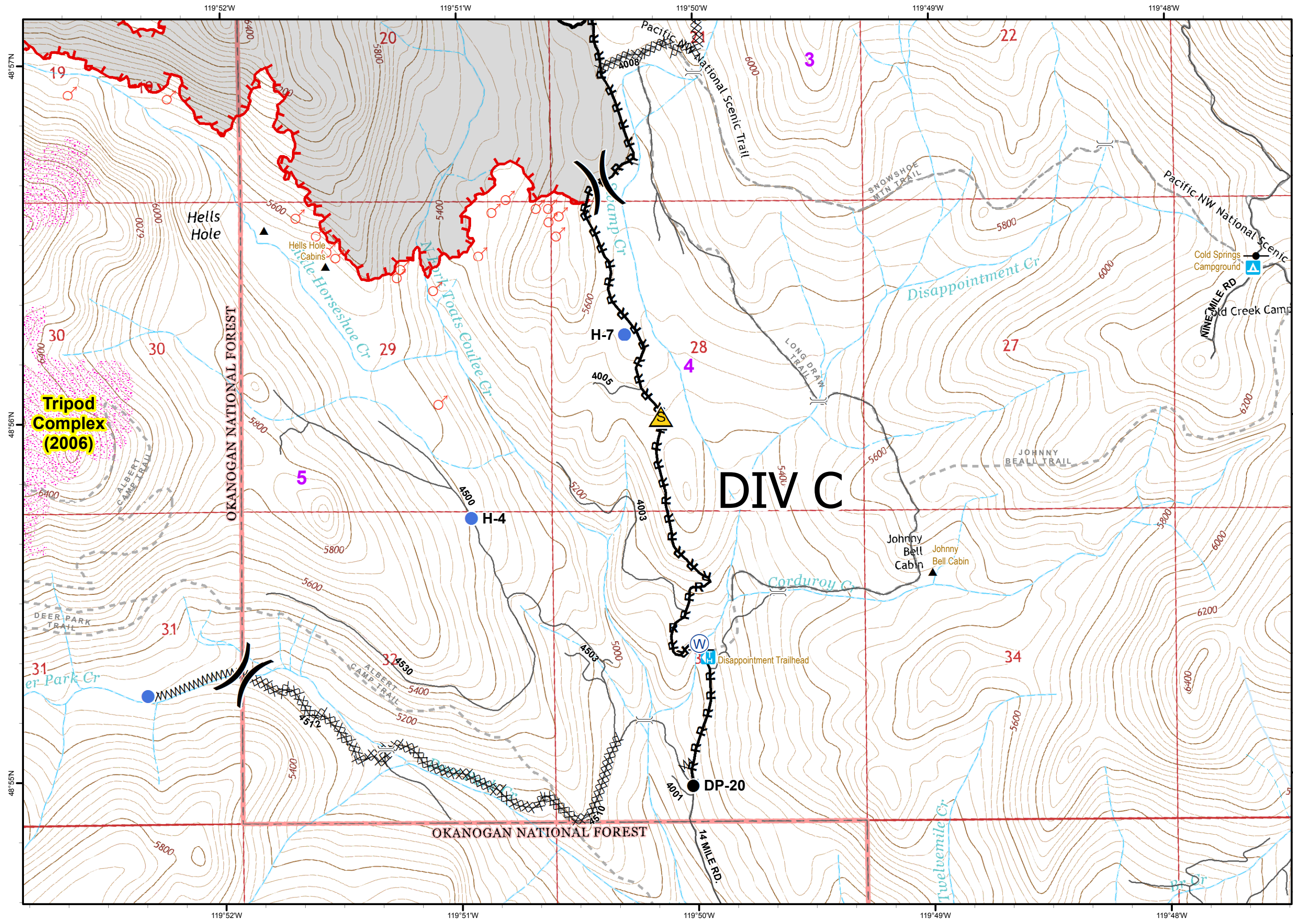
0.25
Miles

Map 3 of 5

WIMT2

North Arrow

- Helispot
- Mobile Weather Unit
- Spot Fire
- Staging Area
- Bridge
- Structure
- Trails
- Uncontrolled Fire Edge
- Completed Dozer Line
- Completed Line
- Hand Line
- Road as Completed Line
- Line Break Completed
- Planned Fire Line



Newby Lake Fire

WA-OWF-377

IAP Map
07/12/2015
Day Shift
5,065 acres (USA)

Perimeter as of 7/10/2015 @ 2000

0.25 Miles

Map 4 of 5

WIMT2

Drop Point

Gate

Helispot

Safety Zone

Spot Fire

Water Source

Bridge

Camp

Structure

Trailhead

Historic Fires

Trails

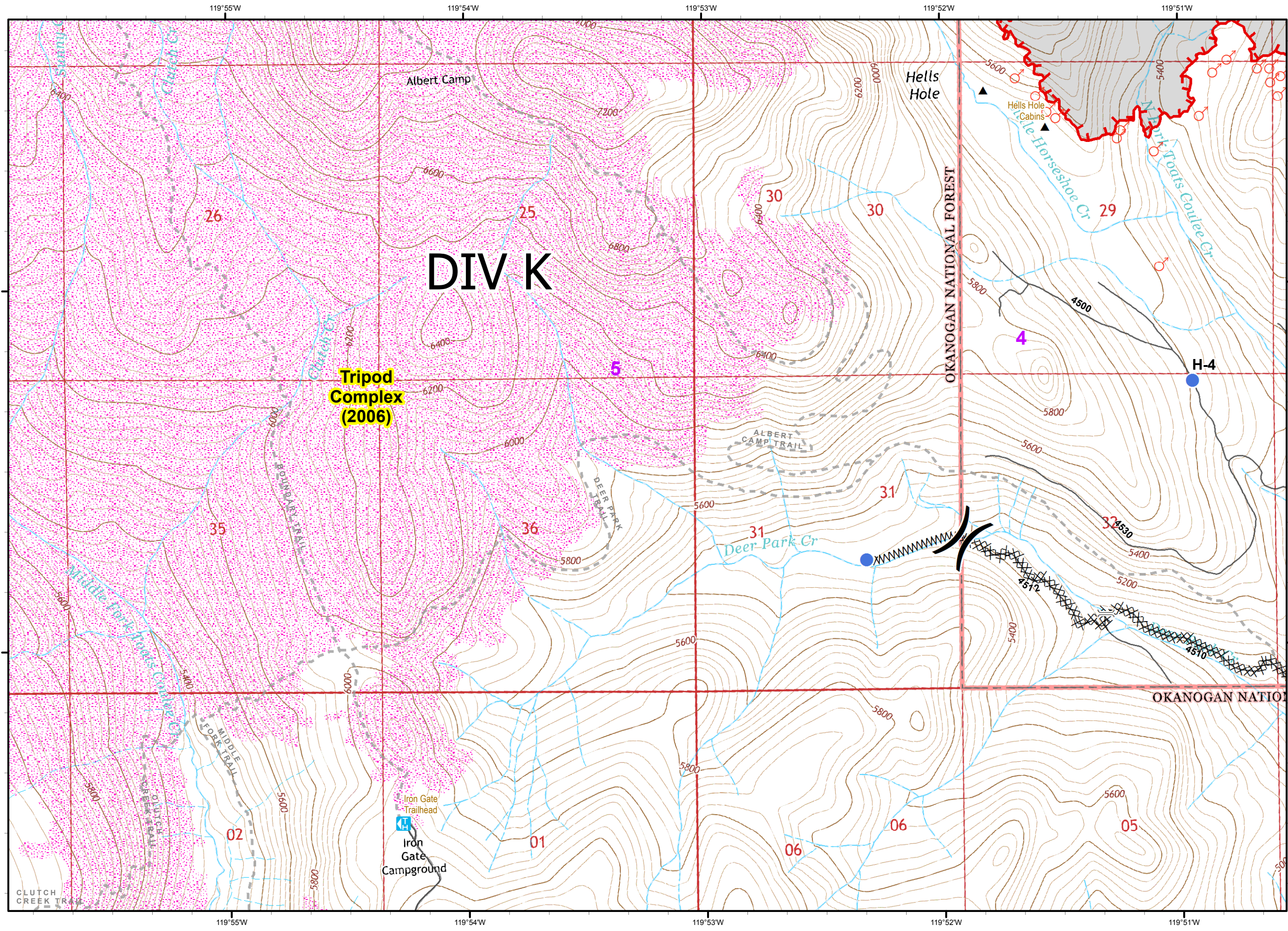
Uncontrolled Fire Edge

Completed Dozer Line

Completed Line

Road as Completed Line

Line Break Completed



Newby Lake Fire

WA-OWF-377

IAP Map
07/12/2015
Day Shift
5,065 acres (USA)

Perimeter as of 7/10/2015 @ 2000

0.25
Miles

Map 5 of 5

WIMT2

North Arrow

- Helispot
- Spot Fire
- Bridge
- Structure
- Trailhead
- Historic Fires
- Trails
- Uncontrolled Fire Edge
- Completed Dozer Line
- Line Break Completed