

119°10'0"W

119°5'0"W

119°0'0"W

118°55'0"W

118°50'0"W

118°45'0"W

NORTH STAR FIRE INFRARED MAP

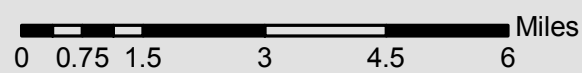
IMAGERY ACQUIRED

AUGUST 27, 2015 @ 2335 PDT

CALCULATED ACREAGE 192,900 AC



IRIN Kim Slezak



48°35'0"N

48°30'0"N

48°25'0"N

48°20'0"N

48°15'0"N

48°10'0"N

48°35'0"N

48°30'0"N

48°25'0"N

48°20'0"N

48°15'0"N

48°10'0"N

119°10'0"W

119°5'0"W





119°0'0"W

118°55'0"W


118°50'0"W

118°45'0"W

Legend

-  Heat Perimeter
-  Intense Heat
-  Scattered Heat
-  Isolated Heat

Tunk Block East Edge

 8/27/2015, 2335

