





North Star Fire WA-COA-000157

Infrared Interpretation - Sept. 25, 2015

-  Heat Perimeter
-  Intense Heat
-  Scattered Heat
-  Isolated Heat Sources

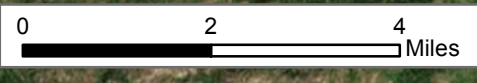
Imagery Date and Time:
09/24/2015 2206 MDT
IR Interpreted Acres: 218,126

Author: IRIN: David Stephenson (T)
NAD 1983 2011 UTM Zone 11N



W 118.8695
N 48.6426

W 118.7292
N 48.64334



Source: Esri, DigitalGlobe, GeoEye, Earthstar Geographics, CNES/Airbus DS, USDA, USGS, AEX, Getmapping, Aerogrid, IGN, IGP, swisstopo, and the GIS User Community