





119°10'W 119°9'W 119°8'W 119°7'W 119°6'W 119°5'W 119°4'W 119°3'W 119°2'W 119°1'W 119°0'W 118°59'W 118°57'W 118°55'W 118°53'W 118°51'W 118°49'W 118°47'W 118°45'W 118°43'W



North Star Fire WA-COA-000157

Infrared Interpretation - Sept. 25, 2015

 Heat Perimeter
 Intense Heat
 Scattered Heat
 Isolated Heat Sources

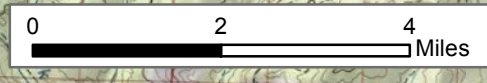
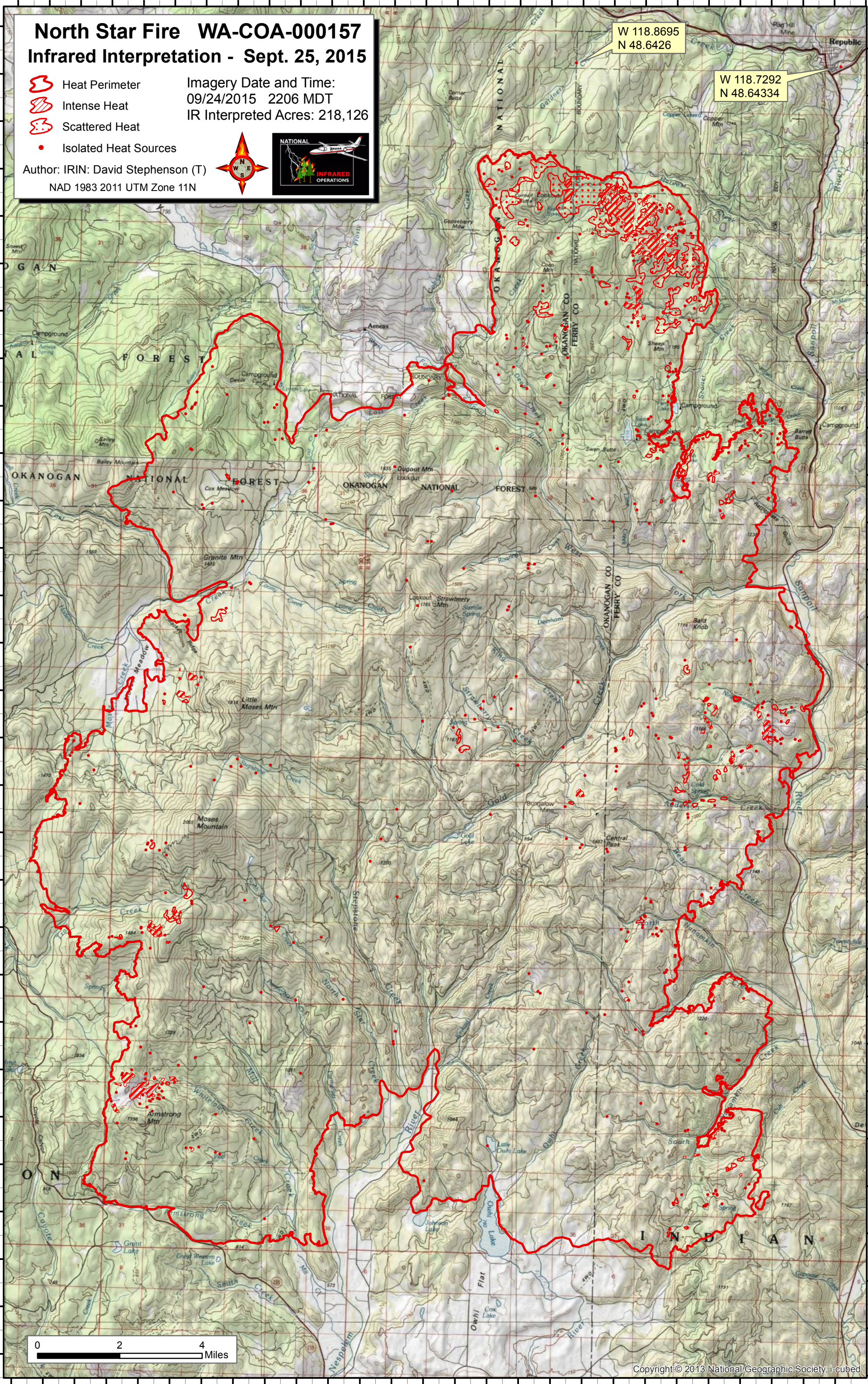
Imagery Date and Time:
 09/24/2015 2206 MDT
 IR Interpreted Acres: 218,126

Author: IRIN: David Stephenson (T)
 NAD 1983 2011 UTM Zone 11N

W 118.8695
N 48.6426

W 118.7292
N 48.64334



119°9'W 119°8'W 119°7'W 119°6'W 119°5'W 119°4'W 119°3'W 119°2'W 119°1'W 119°0'W 118°59'W 118°57'W 118°55'W 118°53'W 118°51'W 118°49'W 118°47'W 118°45'W 118°43'W