


118°18'0"W 118°17'0"W 118°16'0"W 118°15'0"W

48°51'0"N





48°51'0"N

48°50'0"N

48°50'0"N



North Boulder 2 Fire
WA-COF-0867
Map Date: 07/25/15
Imagery Date: 07/24/15
Time: 2047 PDT
Interpreted Acres: 149.7 Acres
IRIN Lance R. Brady

-  Isolated Heat Source
-  Heat Perimeter
-  Intense Heat
-  Scattered Heat

0 0.075 0.15 0.3 Miles

N

Source: Esri, DigitalGlobe, GeoEye, Earthstar Geographics, CNES/Air Community

118°18'0"W 118°17'0"W 118°16'0"W 118°15'0"W