

Okanogan Complex

WA-NES-1203



IAP Map

8/19/2015

Perimeter as of 8/18/2015 @ 2100

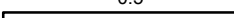
TILE 10



-  Uncontrolled Fire Edge
-  Completed Dozer Line



0.5
Miles



A horizontal scale bar representing 0.5 miles.