

Okanogon Complex

WA-NES-1203





IAP Map

8/19/2015

Perimeter as of 8/18/2015 @ 2100

TILE 4



-  Drop Point
-  Uncontrolled Fire Edge
-  Completed Dozer Line
-  Road as Completed Line



0.5
Miles