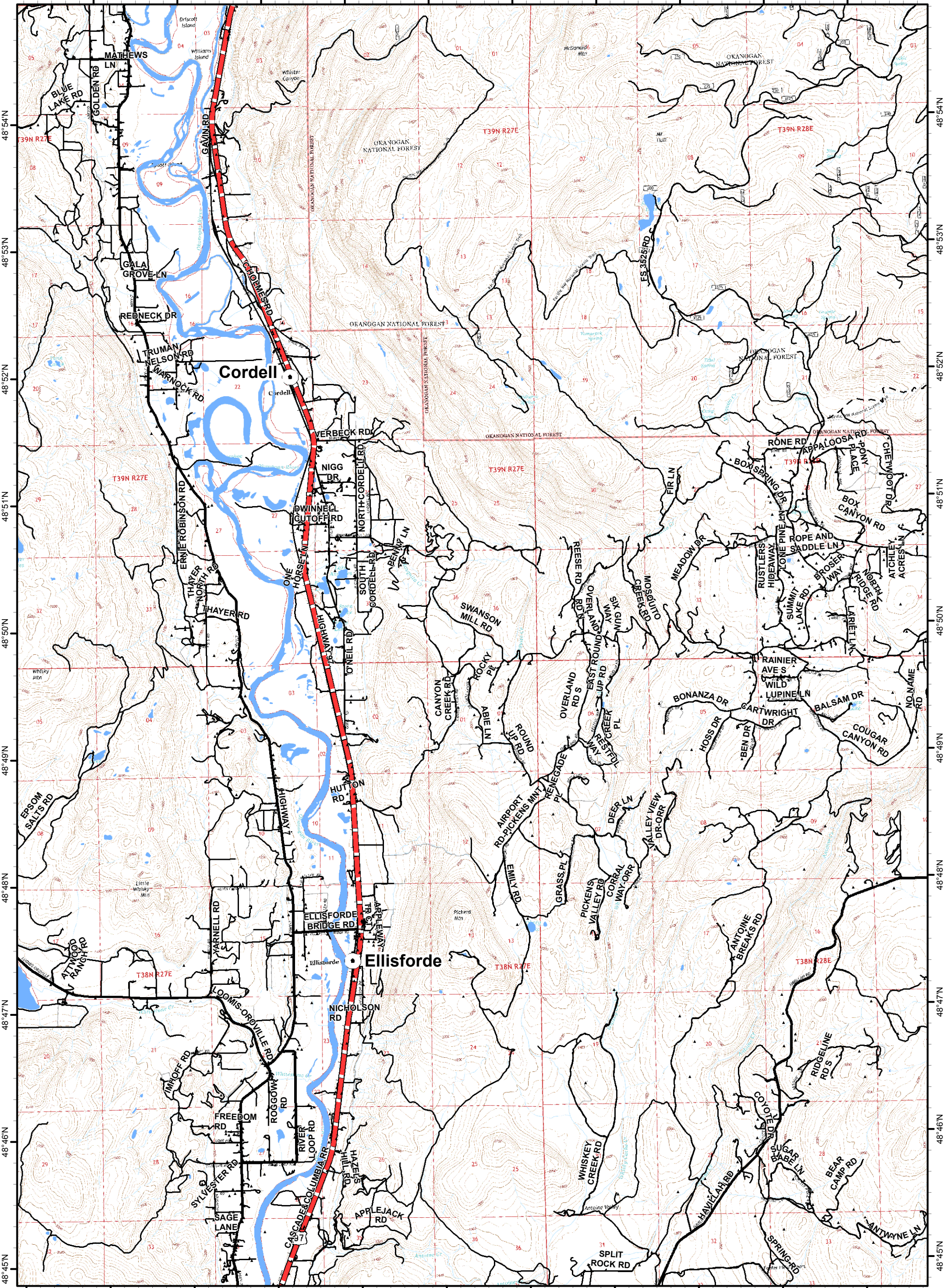



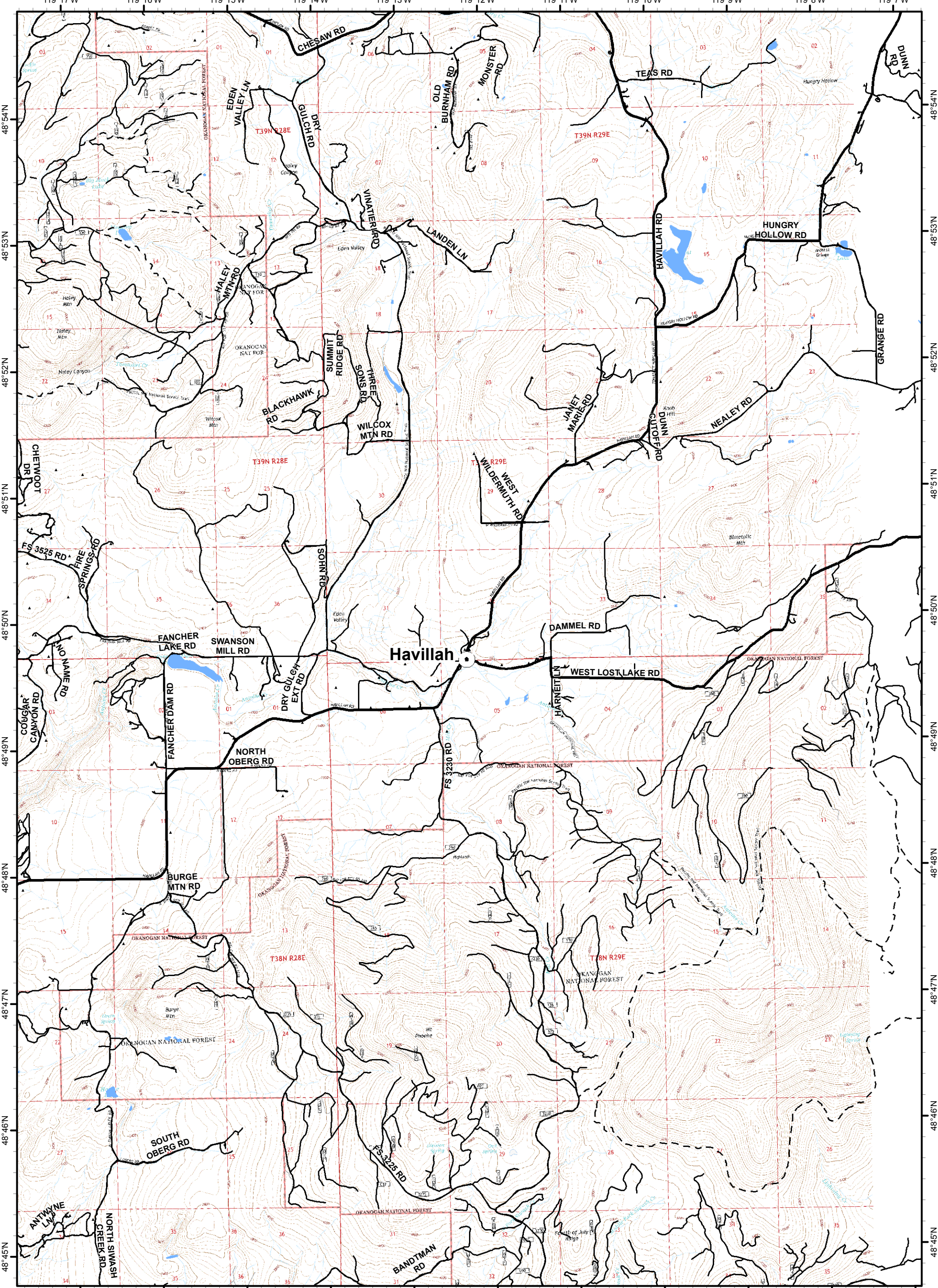
119°27'W 119°26'W 119°25'W 119°24'W 119°23'W 119°22'W 119°21'W 119°20'W 119°19'W 119°18'W



Okanogan Complex
 WA-NES-1203
 IAP Map
 8/21/2015
 Perimeter as of 8/20/2015 @ 2100
TILE 1

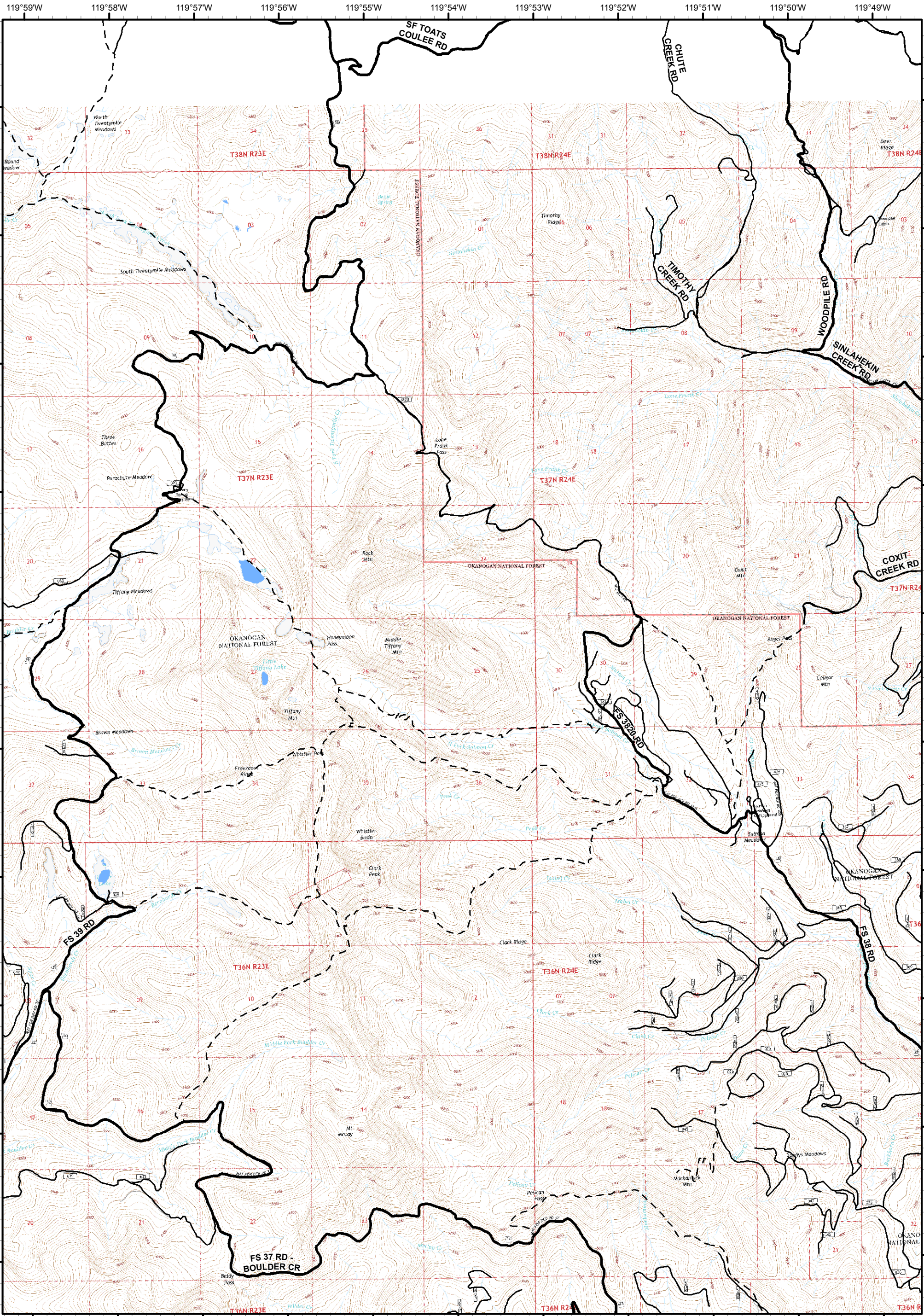
0.5
Miles



Okanogon Complex
WA-NES-1203
IAP Map
8/21/2015
Perimeter as of 8/20/2015 @ 2100
TILE 2



0.5
Miles



Okanogan Complex

WA-NES-1203

IAP Map

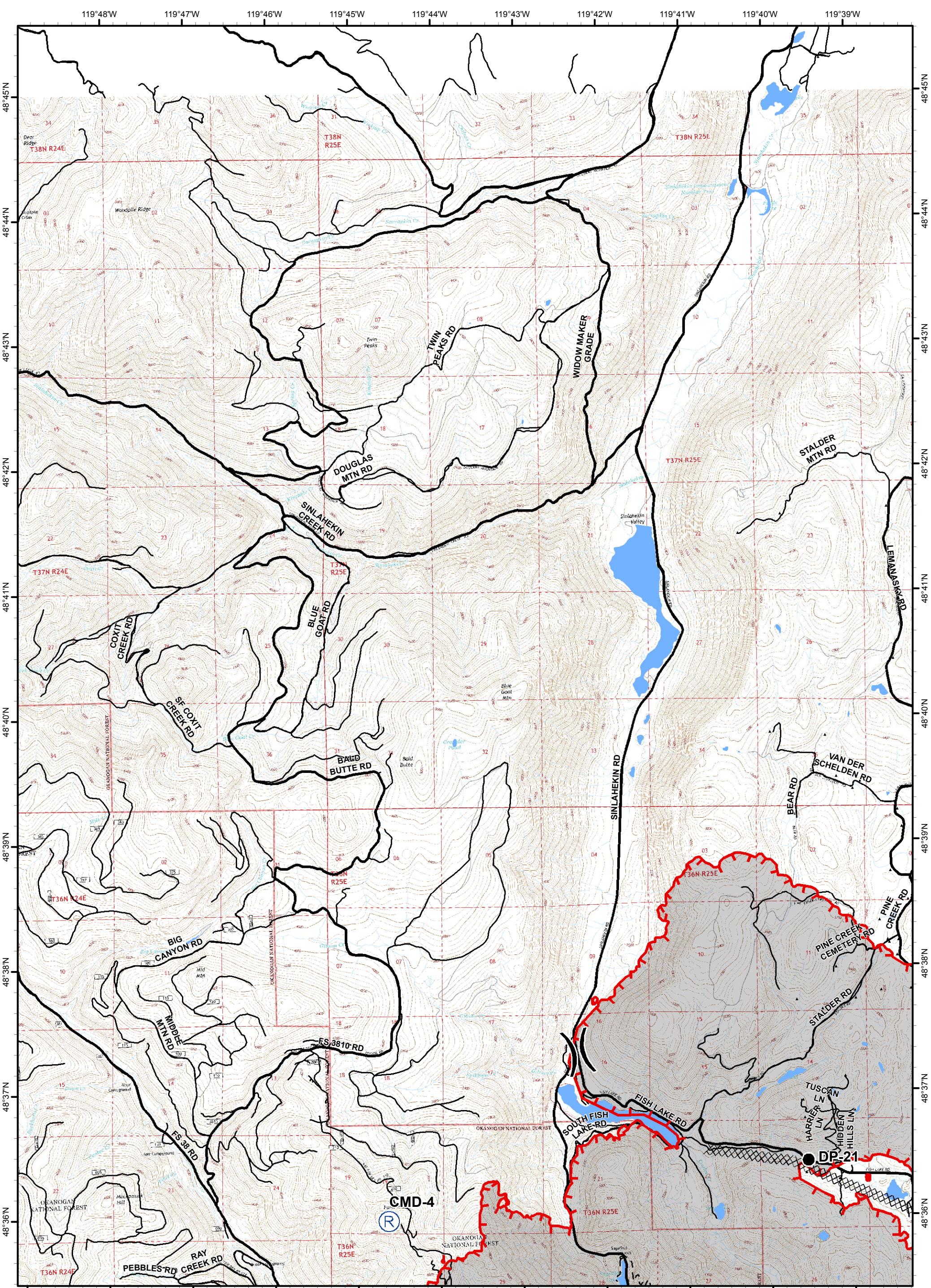
8/21/2015

Perimeter as of 8/20/2015 @ 2100

TILE 3



0.5
Miles



Okanogan Complex

WA-NES-1203





IAP Map

8/21/2015

Perimeter as of 8/20/2015 @ 2100

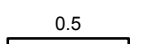
TILE 4



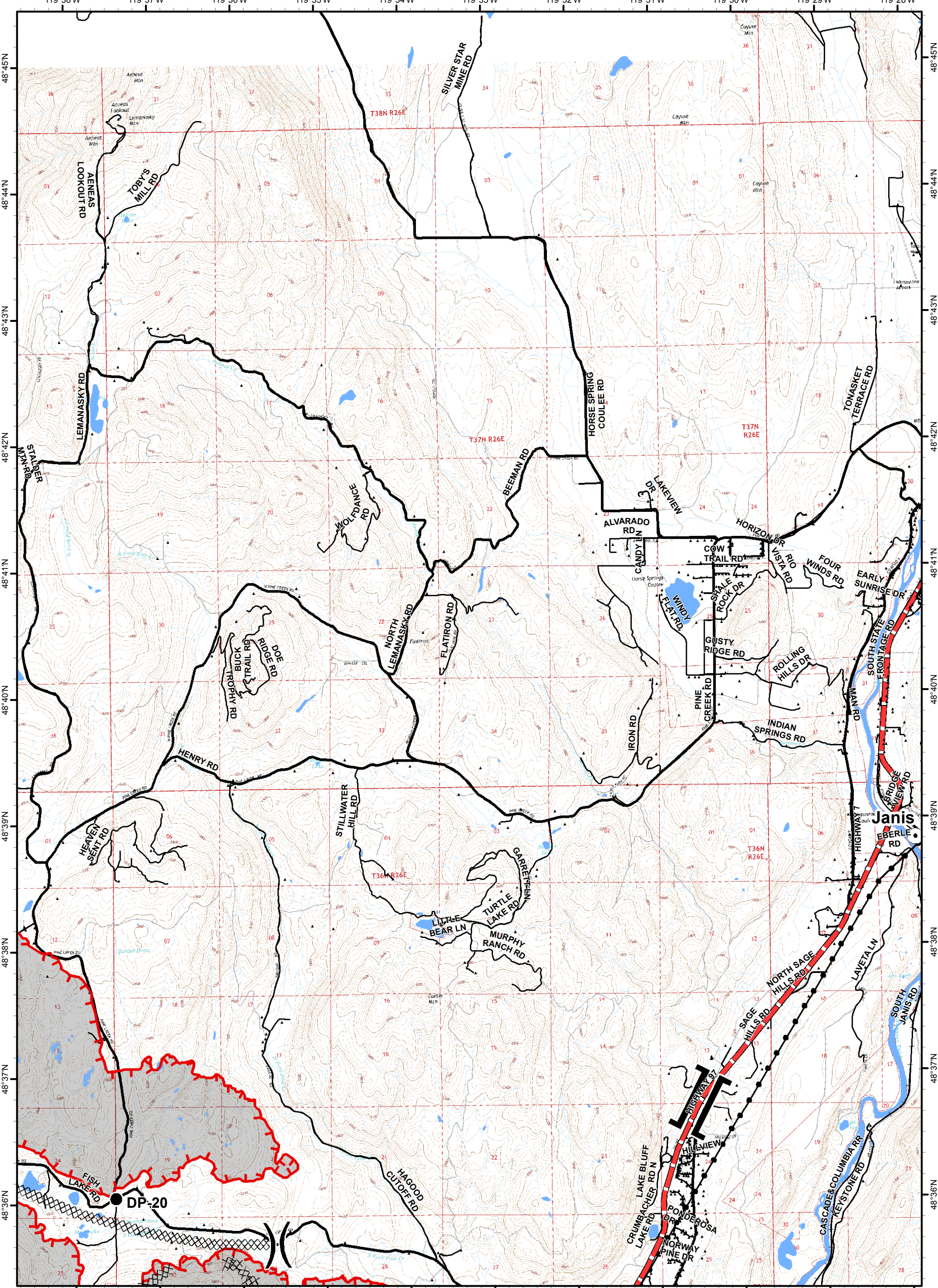
-  Drop Point
-  Repeater
-  Uncontrolled Fire Edge
-  Completed Dozer Line



0.5
Miles



A horizontal scale bar representing 0.5 miles.



Okanogan Complex

WA-NES-1203

IAP Map

8/21/2015

Perimeter as of 8/20/2015 @ 2100

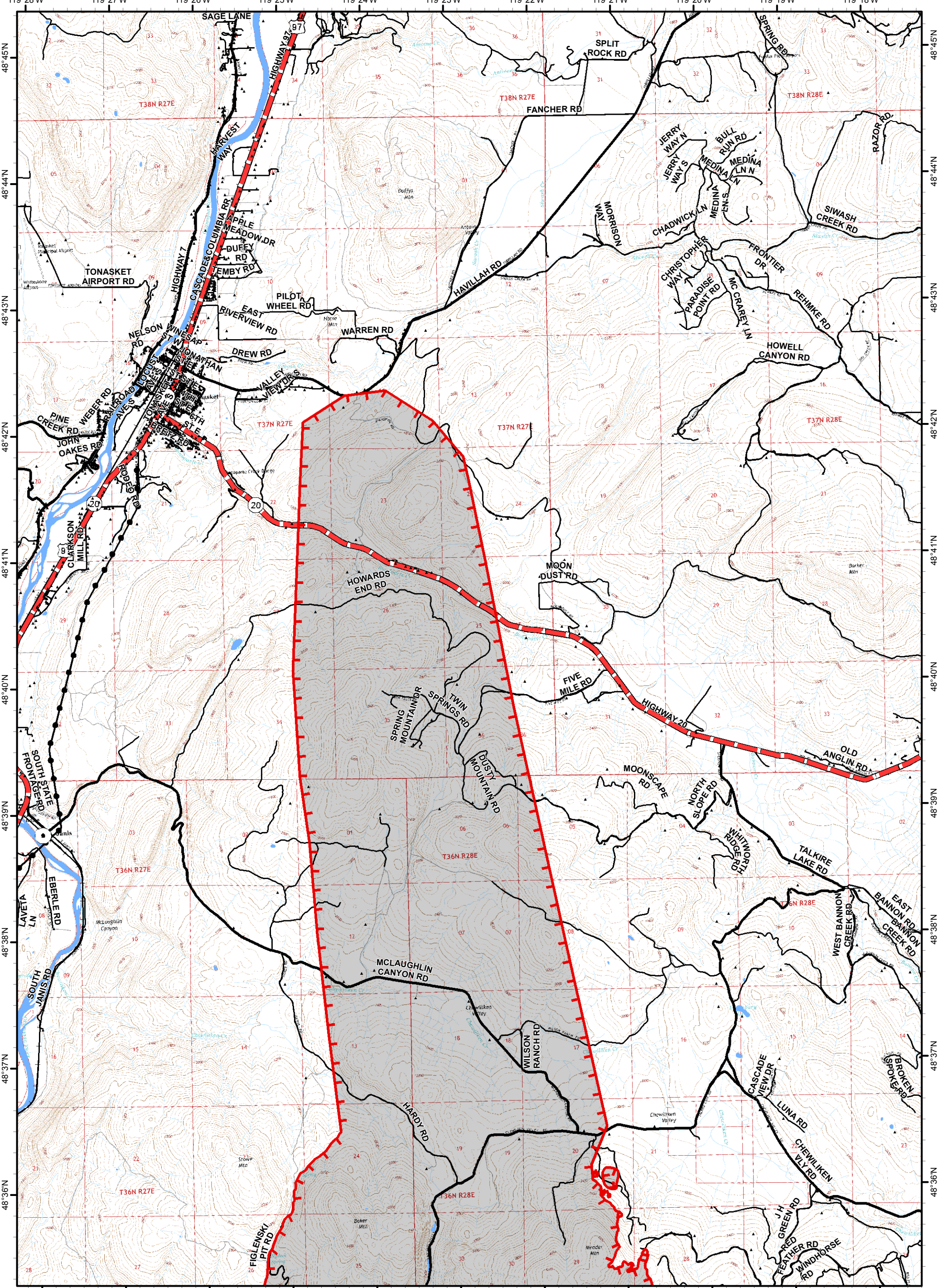
TILE 5



- Drop Point
- Uncontrolled Fire Edge
- Completed Dozer Line



0.5
Miles



Okanogan Complex

WA-NES-1203

IAP Map


8/21/2015

Perimeter as of 8/20/2015 @ 2100

TILE 6



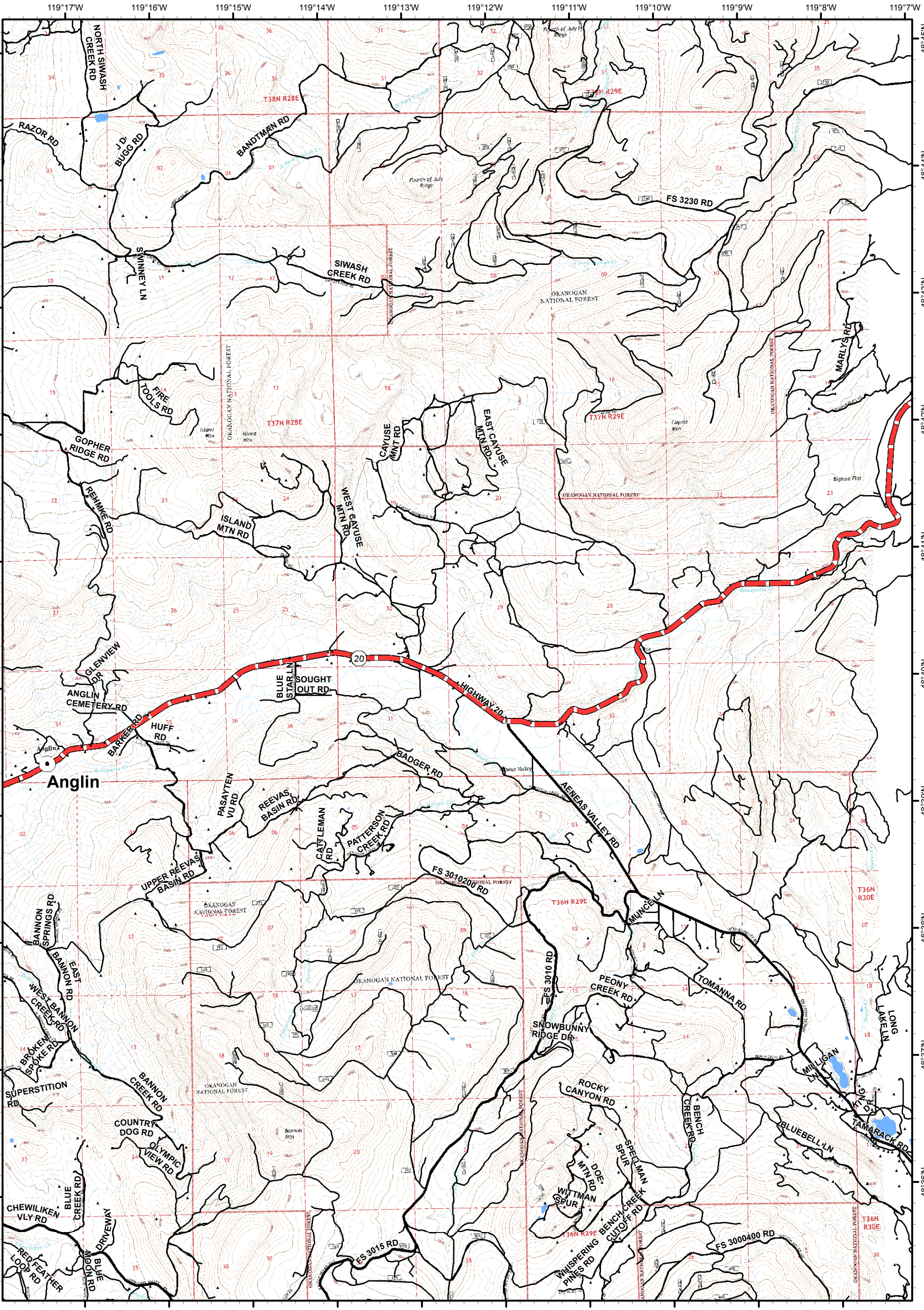
Washington
Incident
Management
Team 2

 Uncontrolled Fire Edge



0.5

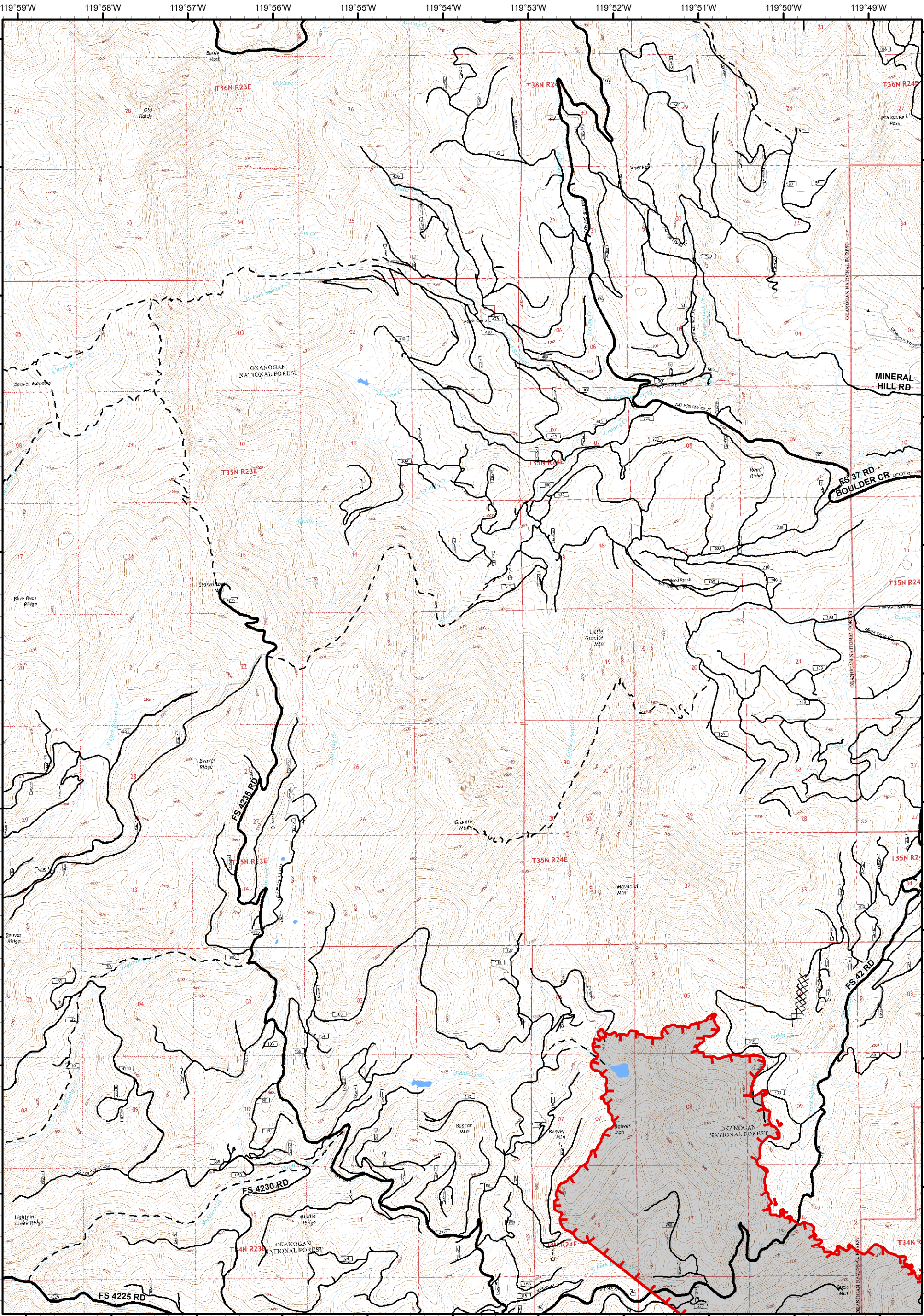
Miles



Okanogan Complex
 WA-NES-1203
 IAP Map
 8/21/2015
 Perimeter as of 8/20/2015 @ 2100
TILE 7





0.5
 Miles



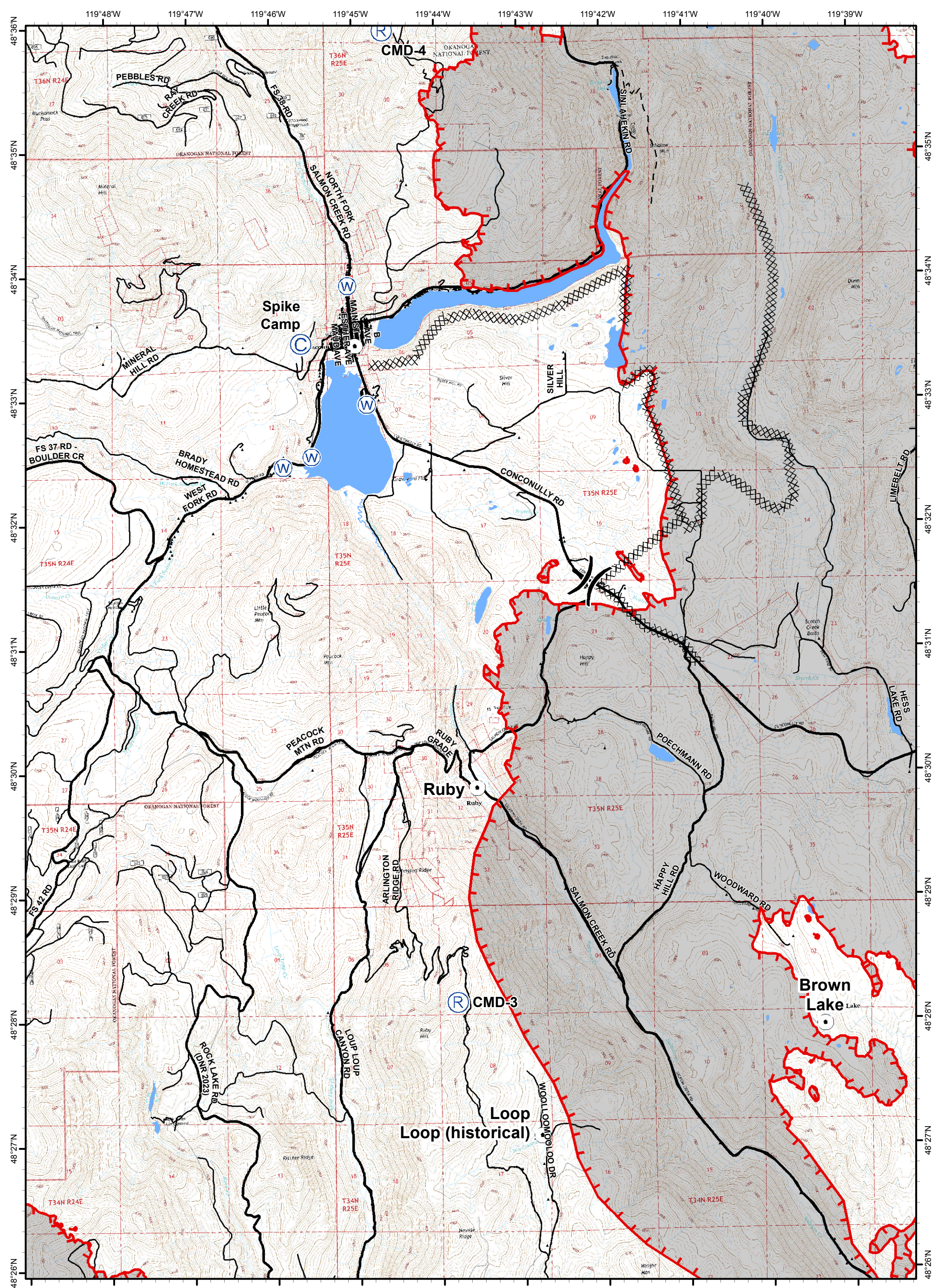
Okanogan Complex
 WA-NES-1203
 IAP Map
 8/21/2015
 Perimeter as of 8/20/2015 @ 2100
TILE 8



-  Uncontrolled Fire Edge
-  Completed Dozer Line



0.5
 Miles



Okanogan Complex

WA-NES-1203

IAP Map

8/21/2015

Perimeter as of 8/20/2015 @ 2100

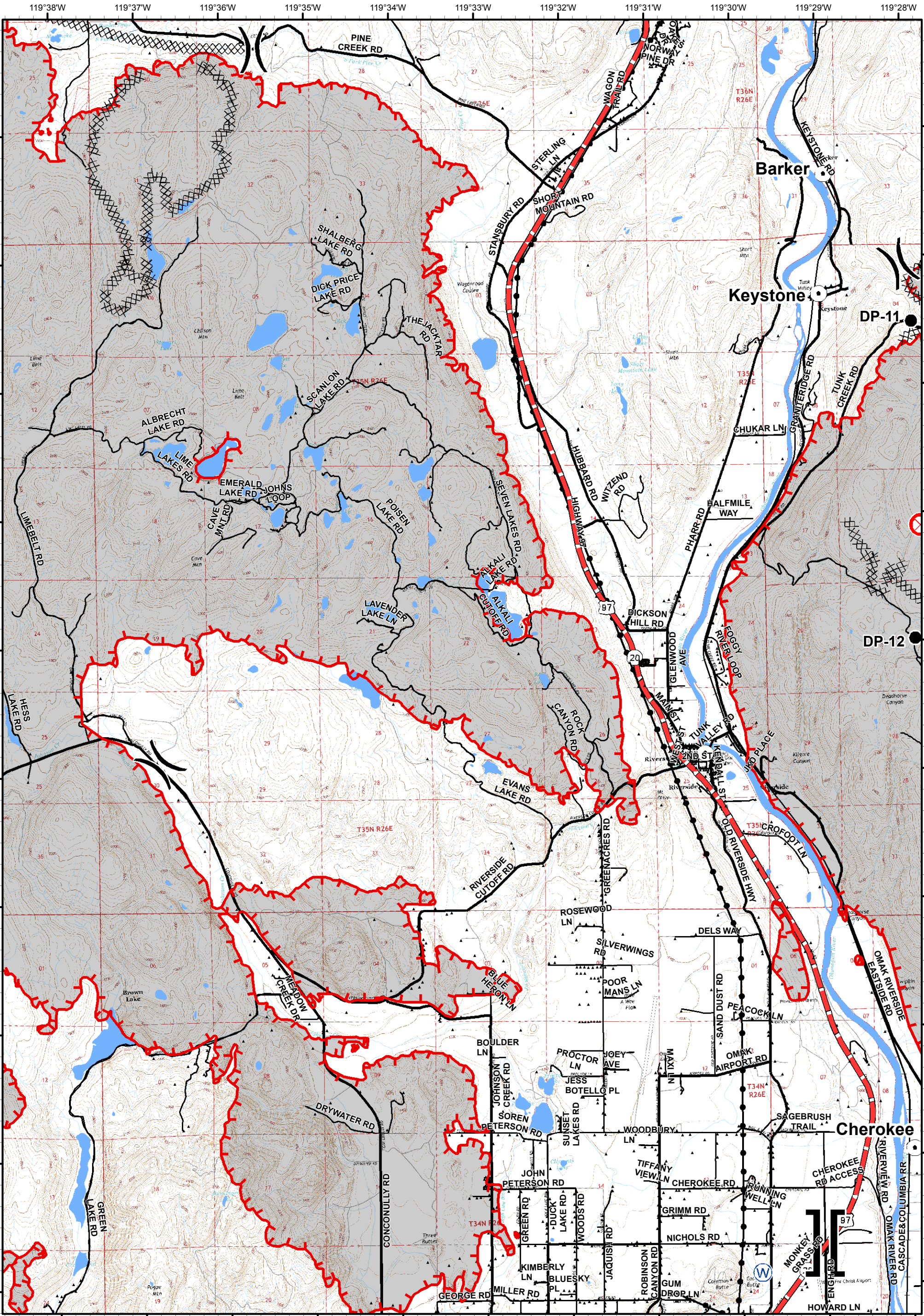
TILE 9



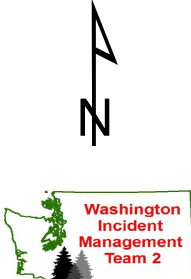
- C Camp
- R Repeater
- W Water Source
- Uncontrolled Fire Edge
- Completed Dozer Line



0.5
Miles

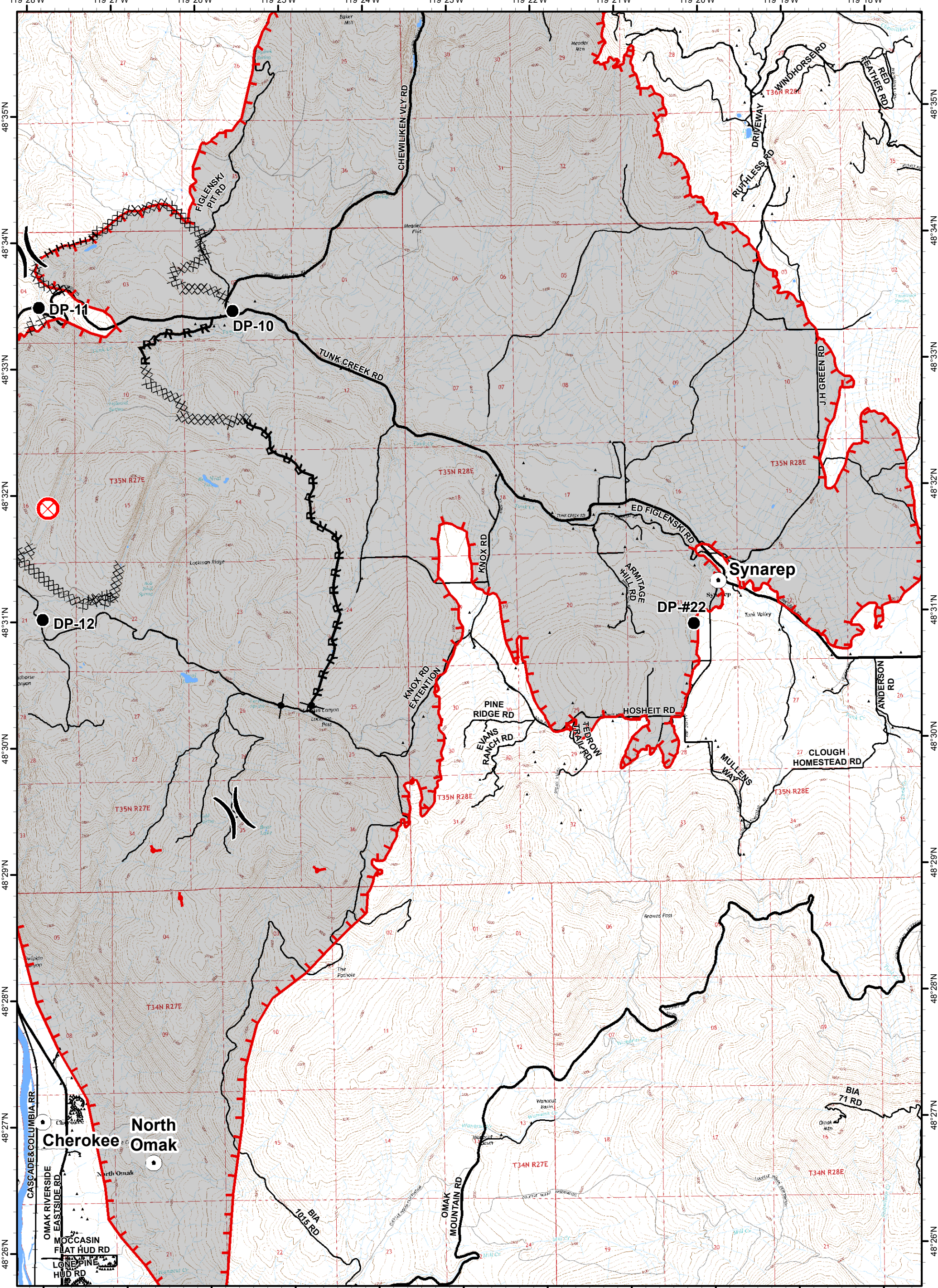


Okanogan Complex
 WA-NES-1203
 IAP Map
 8/21/2015
 Perimeter as of 8/20/2015 @ 2100
TILE 10



- Drop Point
- Fire Origin
- Water Source
- Uncontrolled Fire Edge
- Completed Dozer Line
- Hand Line





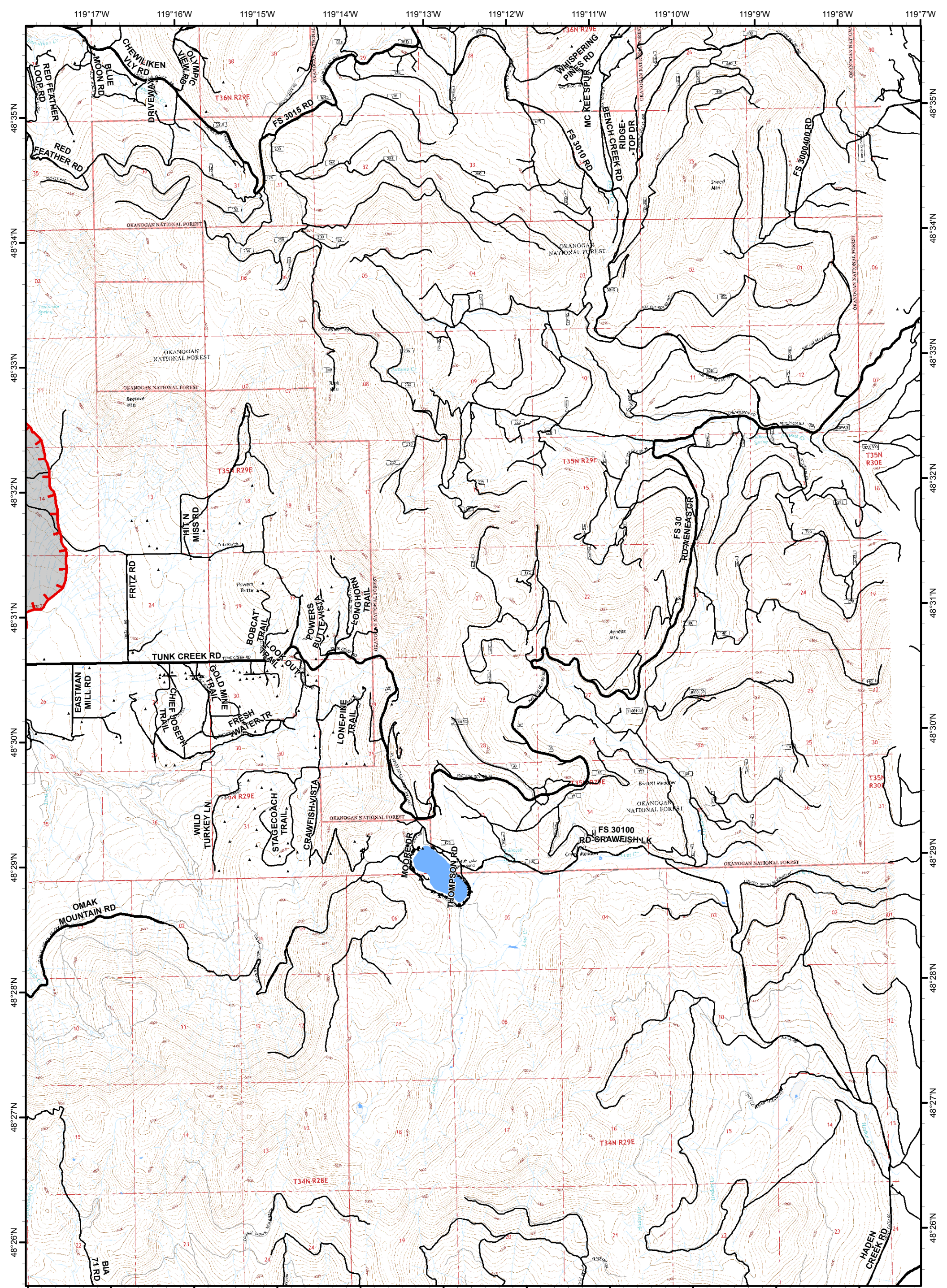
Okanogan Complex
 WA-NES-1203
IAP Map
 8/21/2015
 Perimeter as of 8/20/2015 @ 2100
TILE 11



- Drop Point
- X Fire Origin
- Gate
- Uncontrolled Fire Edge
- Completed Dozer Line
- Hand Line
- Road as Completed Line



0.5
Miles



Okanogan Complex

WA-NES-1203

IAP Map

8/21/2015

Perimeter as of 8/20/2015 @ 2100

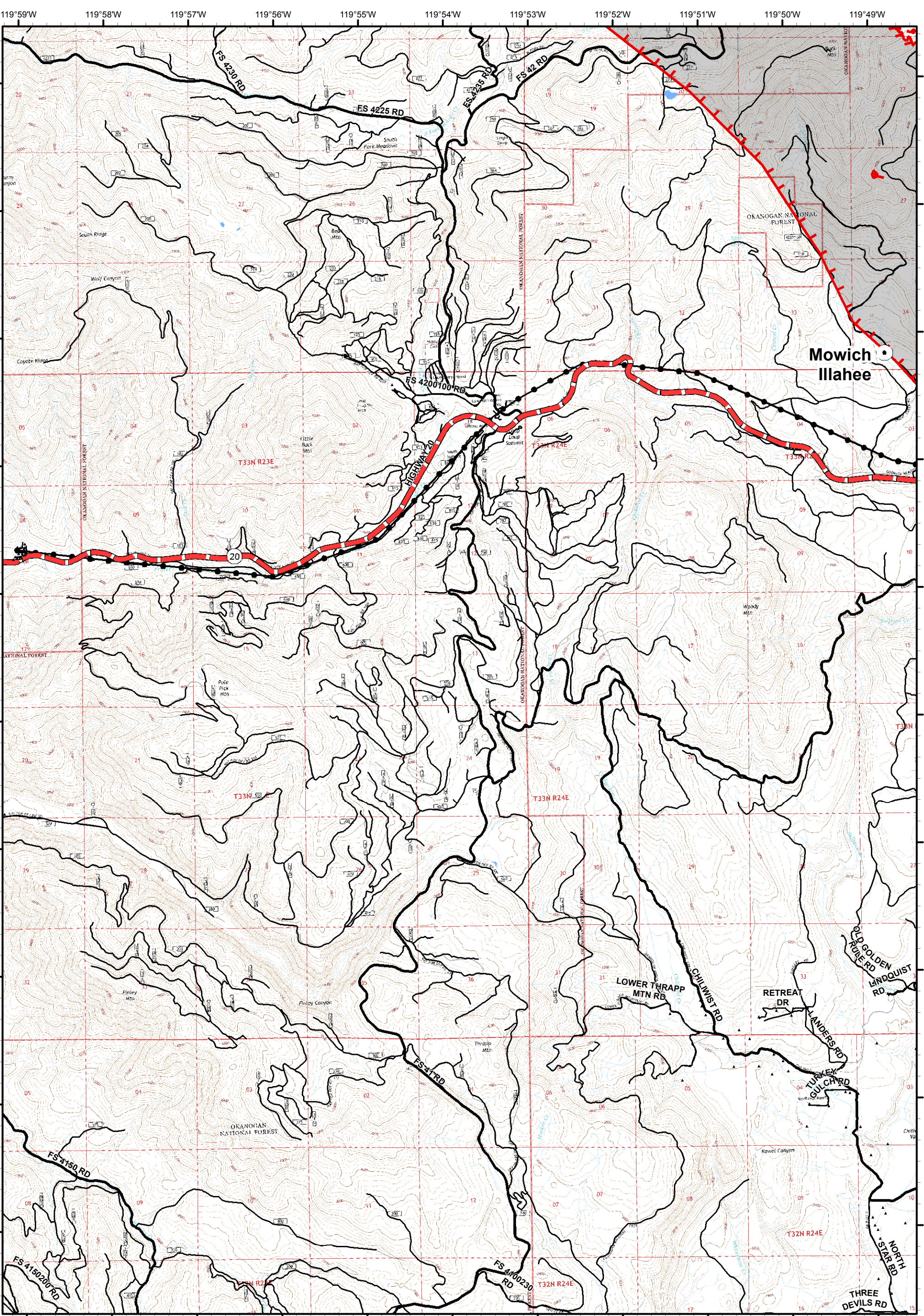
TILE 12



 Uncontrolled Fire Edge



0.5
Miles



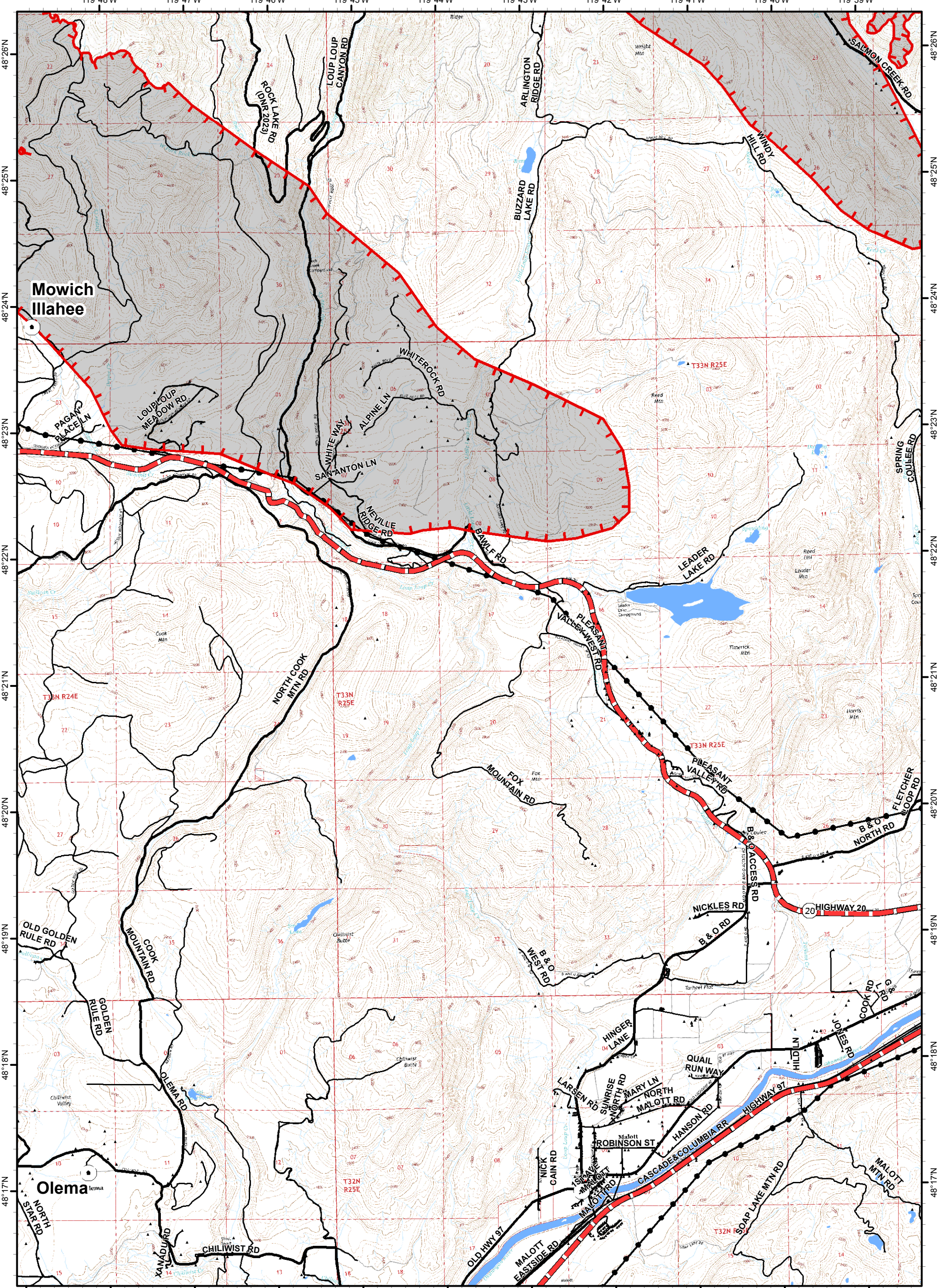
Okanogon Complex
 WA-NES-1203
 IAP Map
 8/21/2015
 Perimeter as of 8/20/2015 @ 2100
TILE 13



 Uncontrolled Fire Edge



0.5
 Miles



Okanogan Complex

WA-NES-1203

IAP Map

8/21/2015

Perimeter as of 8/20/2015 @ 2100

TILE 14



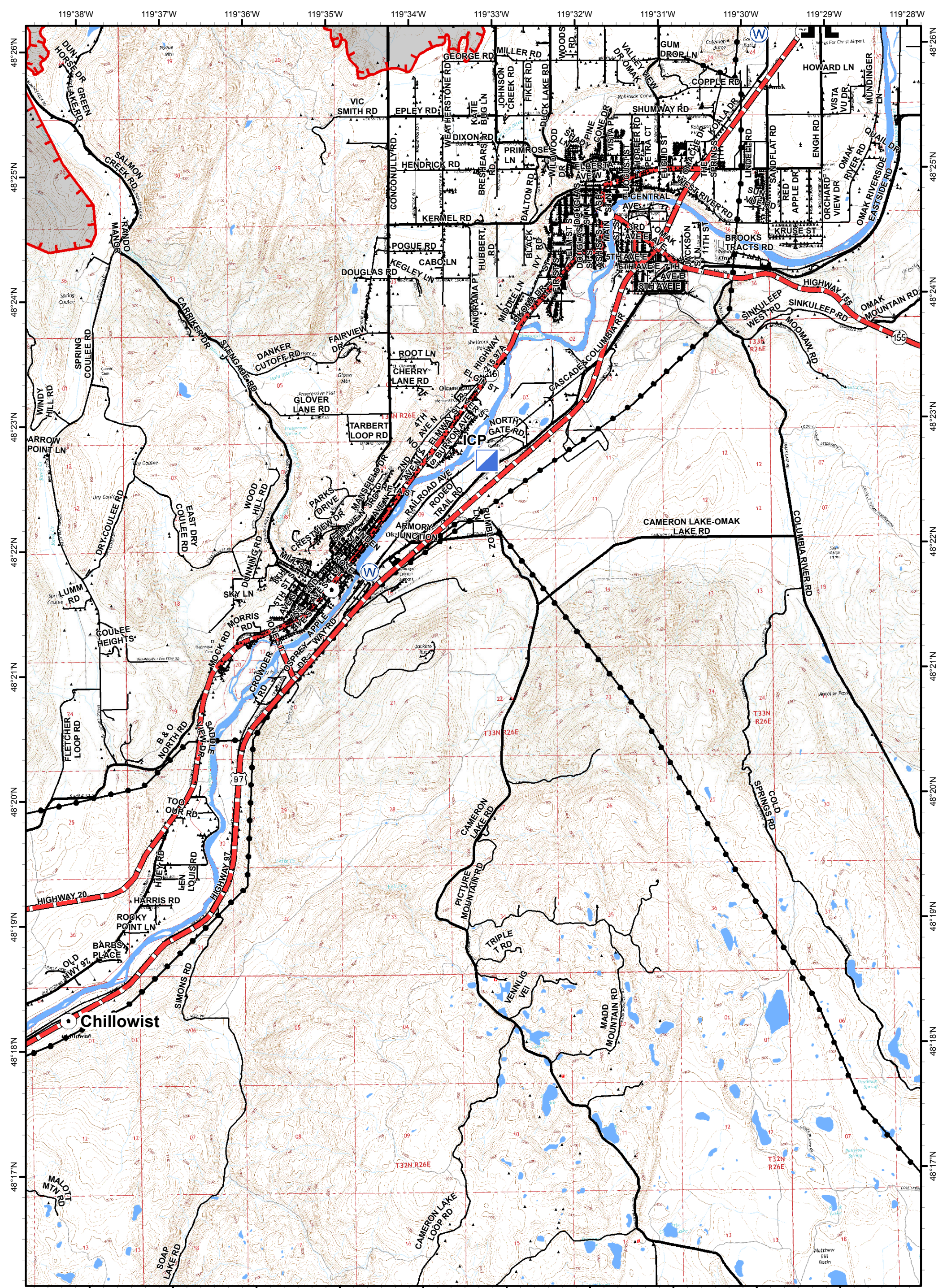
N



Uncontrolled Fire Edge



0.5
Miles



Okanogan Complex

WA-NES-1203




IAP Map

8/21/2015

Perimeter as of 8/20/2015 @ 2100

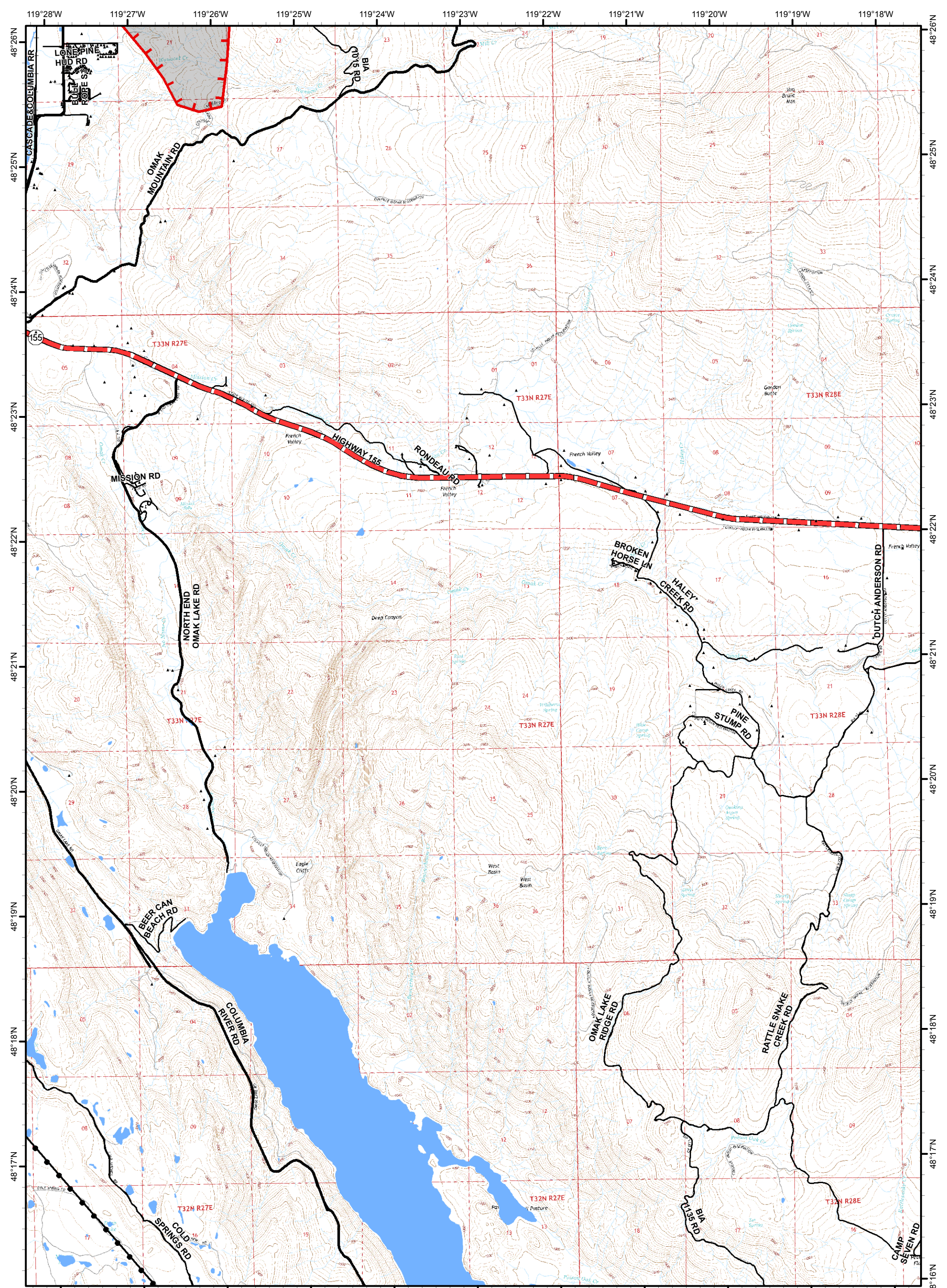
TILE 15



-  Incident Command Post
-  Water Source
-  Uncontrolled Fire Edge



0.5
Miles



Okanogan Complex

WA-NES-1203

IAP Map

8/21/2015

Perimeter as of 8/20/2015 @ 2100

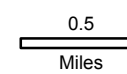
TILE 16



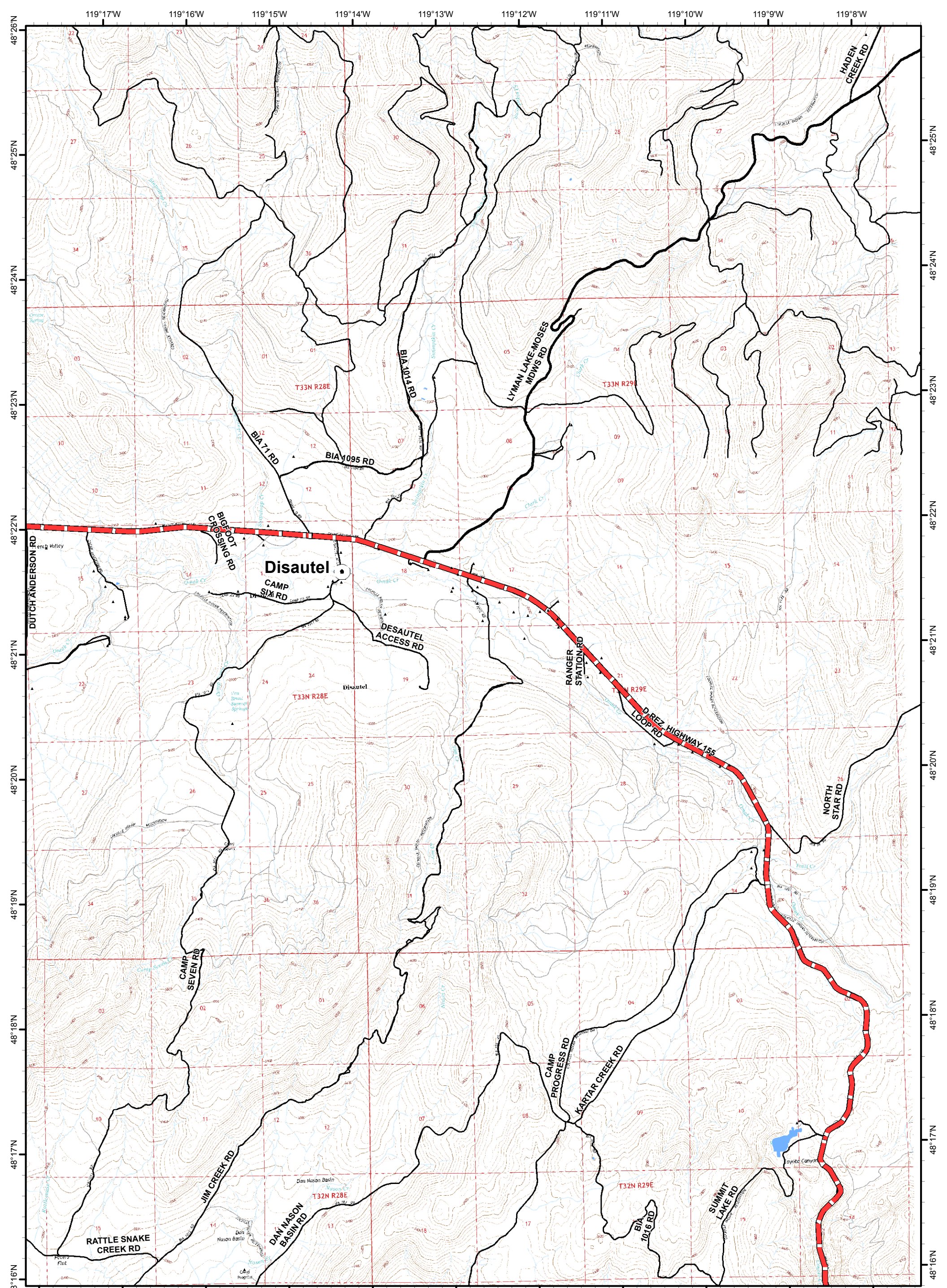
 Uncontrolled Fire Edge



0.5
Miles



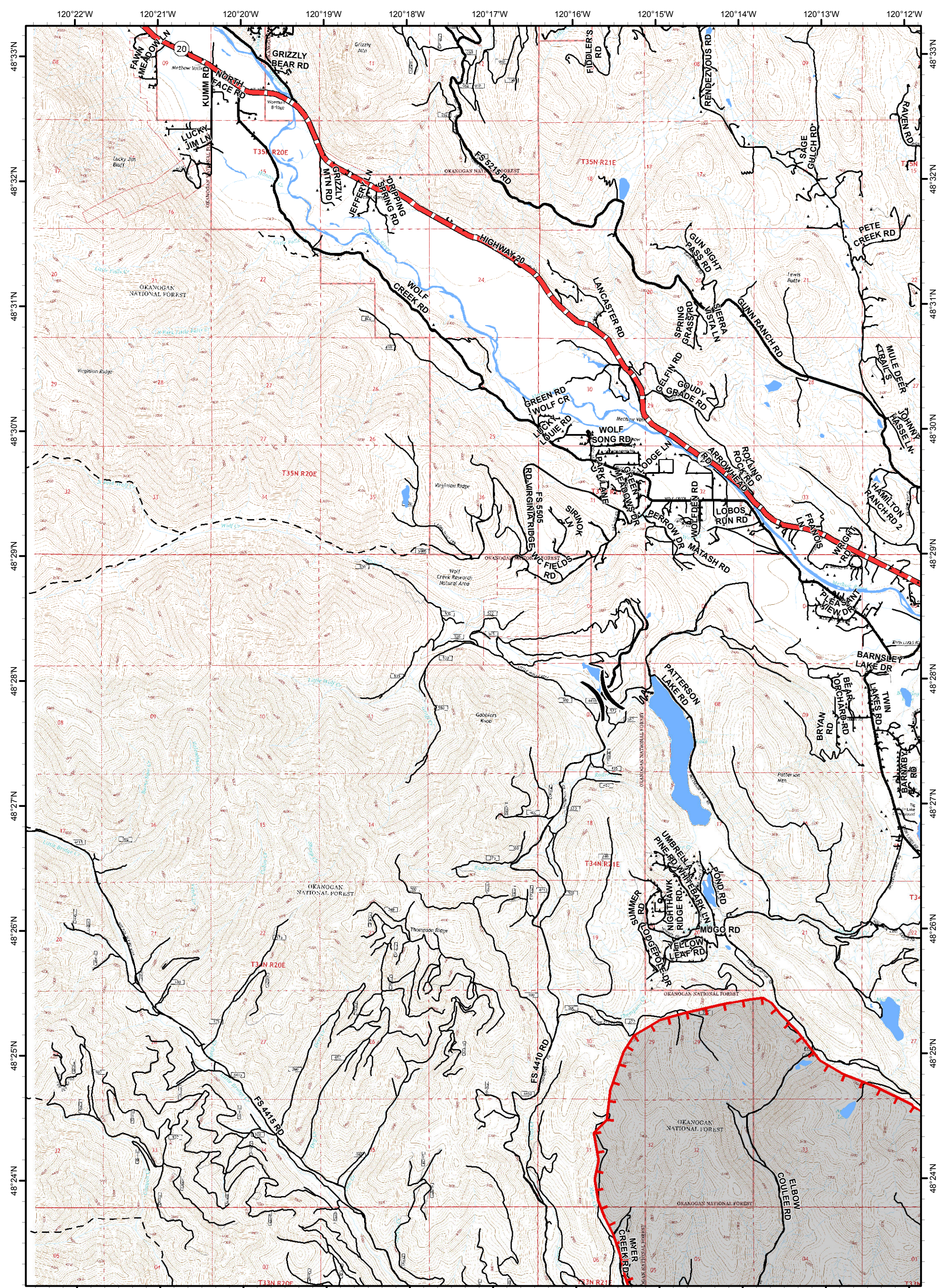
A horizontal scale bar representing 0.5 miles.



Okanogan Complex
WA-NES-1203
IAP Map
8/21/2015
Perimeter as of 8/20/2015 @ 2100
TILE 17



0.5
Miles



Okanogon Complex

WA-NES-1203


IAP Map

8/21/2015

Perimeter as of 8/20/2015 @ 2100

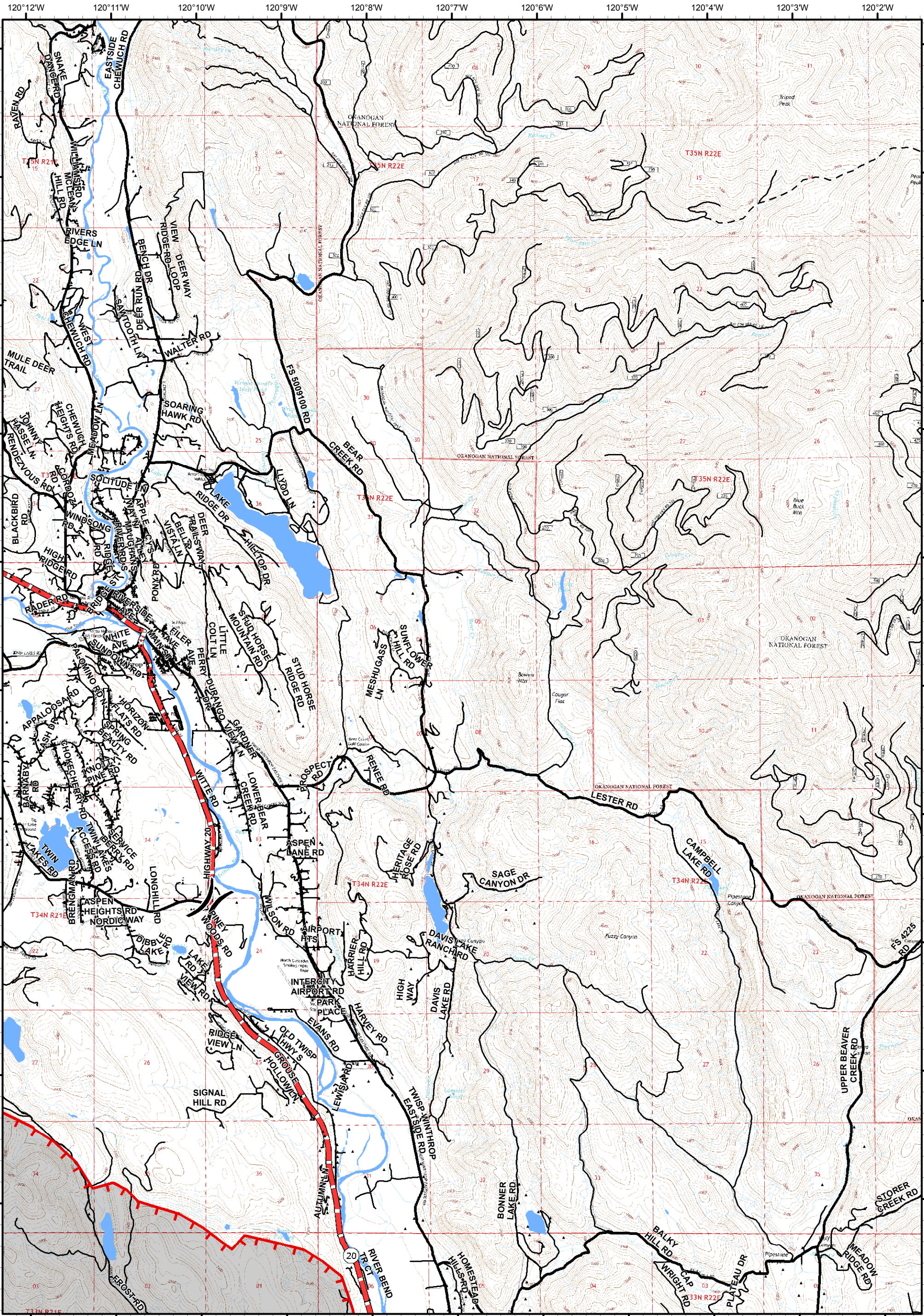
TILE 18



 Uncontrolled Fire Edge



0.5
Miles



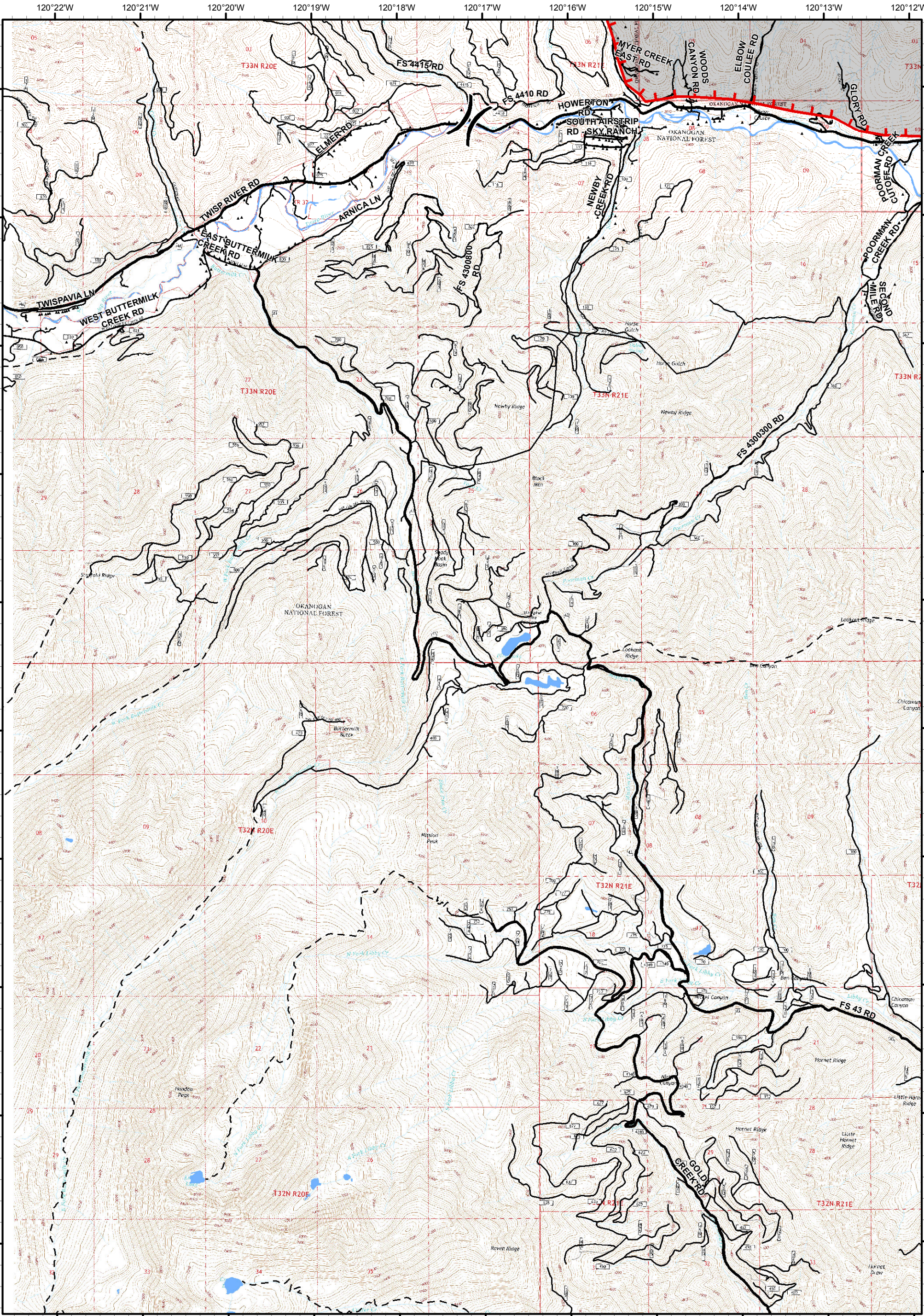
Okanogon Complex
 WA-NES-1203
 IAP Map
 8/21/2015
 Perimeter as of 8/20/2015 @ 2100
TILE 19



 Uncontrolled Fire Edge



0.5
 Miles



Okanogon Complex

WA-NES-1203


IAP Map

8/21/2015

Perimeter as of 8/20/2015 @ 2100

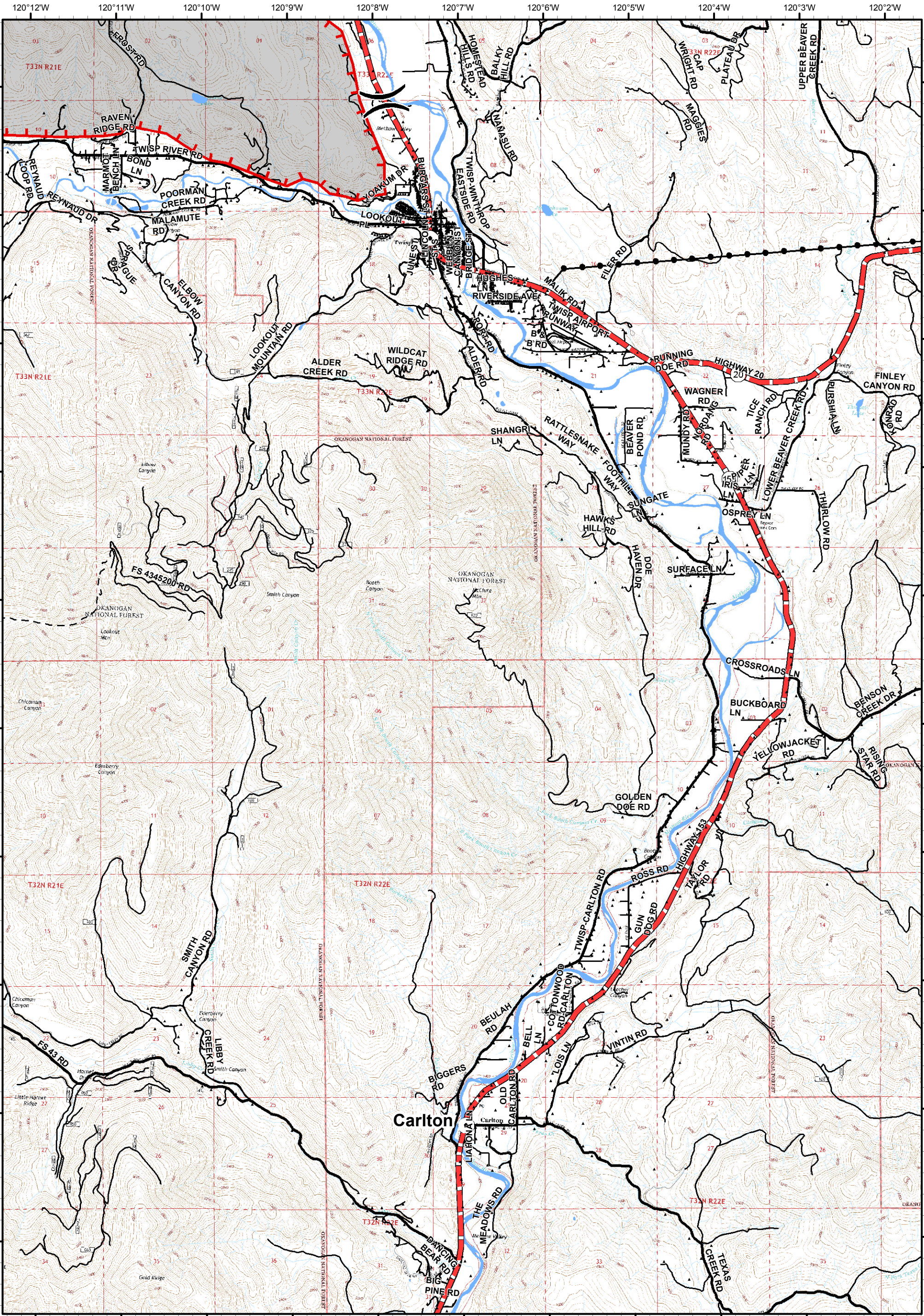
TILE 20



 Uncontrolled Fire Edge



0.5
Miles



Okanogan Complex
 WA-NES-1203
 IAP Map
 8/21/2015
 Perimeter as of 8/20/2015 @ 2100
TILE 21



 Uncontrolled Fire Edge



0.5
 Miles