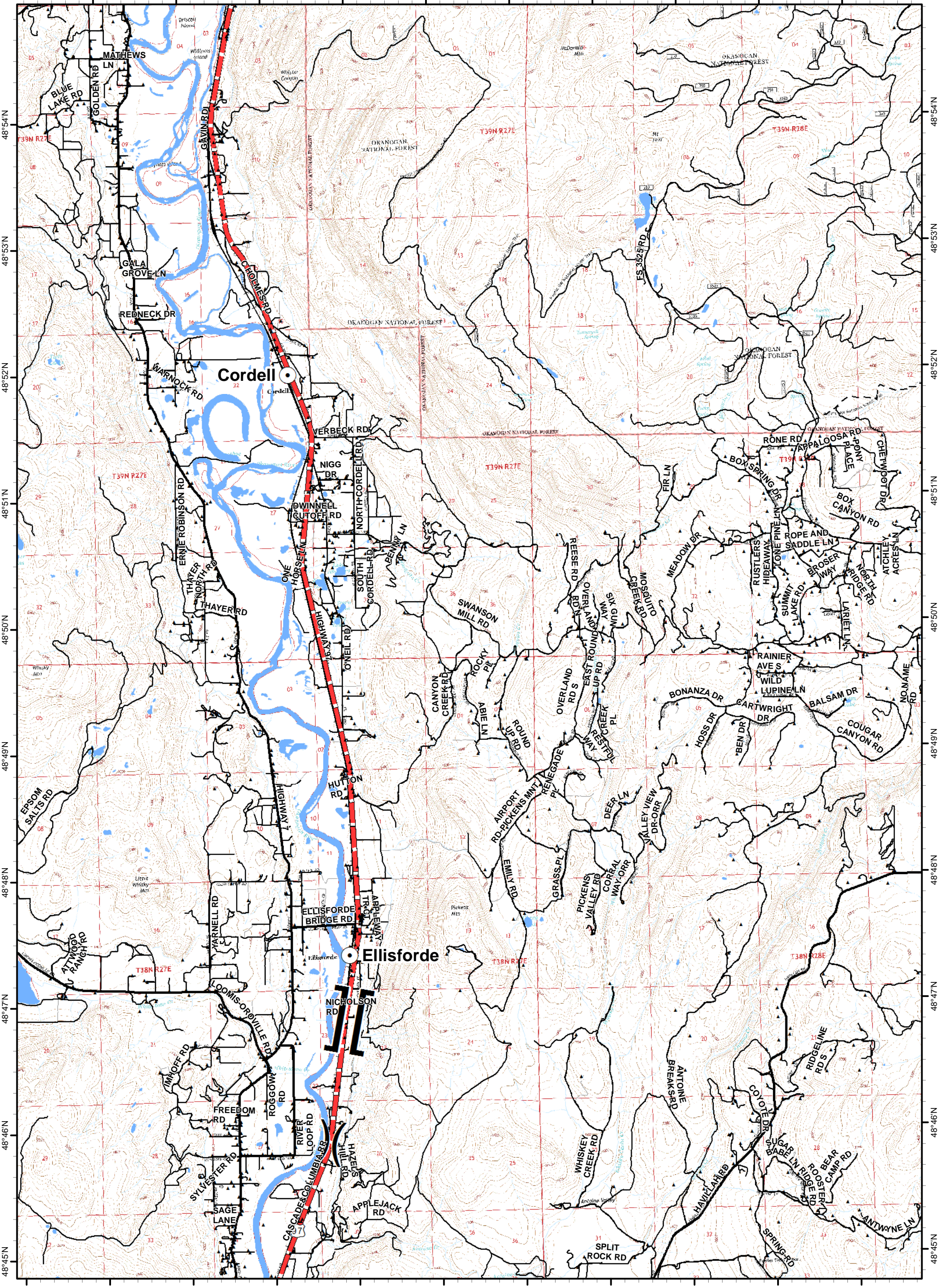


119°27'W 119°26'W 119°25'W 119°24'W 119°23'W 119°22'W 119°21'W 119°20'W 119°19'W 119°18'W



Okanogan Complex

WA-NES-1203

IAP Map

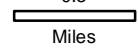
8/22/2015

Perimeter as of 8/20/2015 © 2100

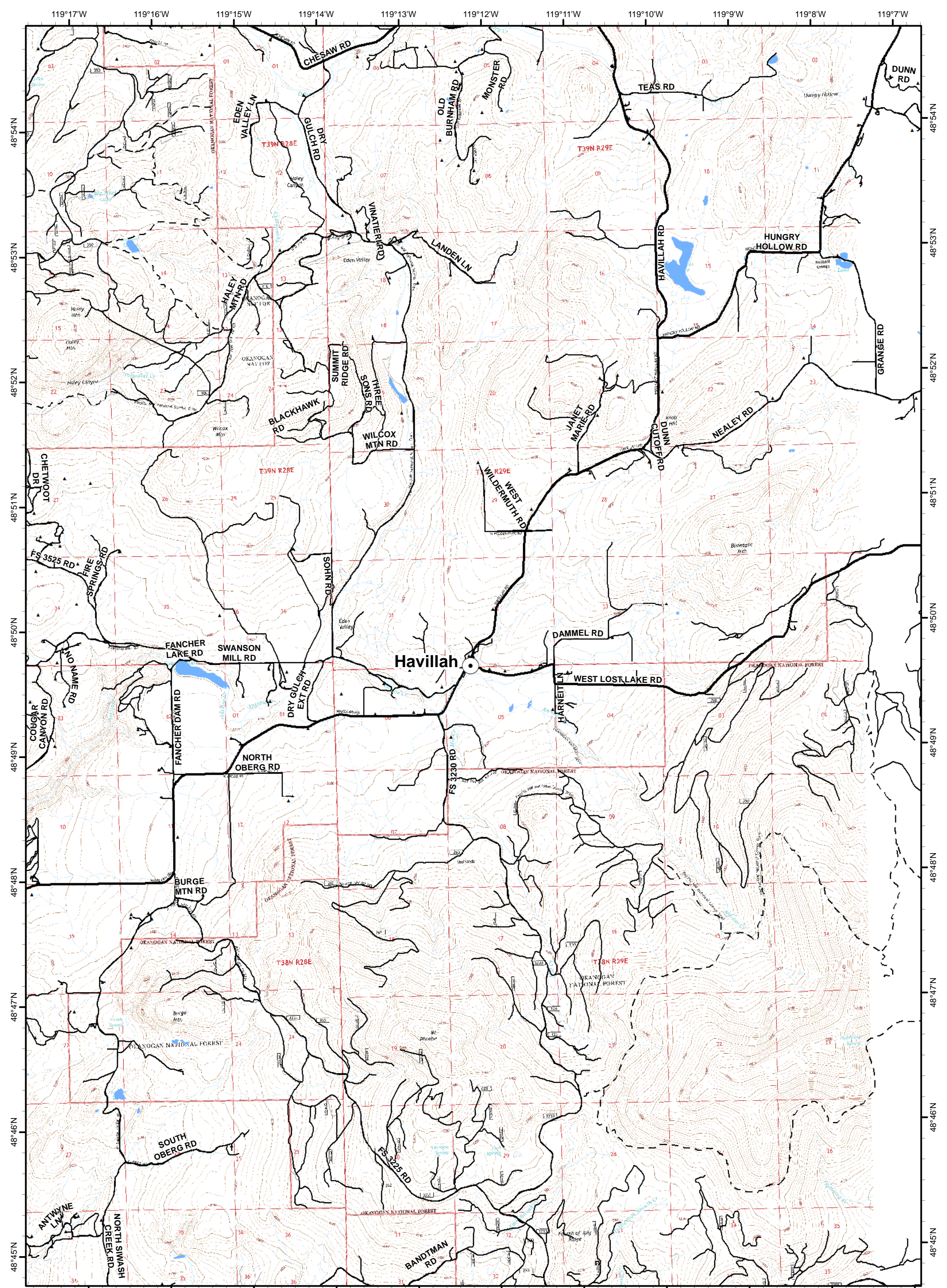
TILE 1



0.5



Miles



Okanogan Complex

WA-NES-1203

IAP Map

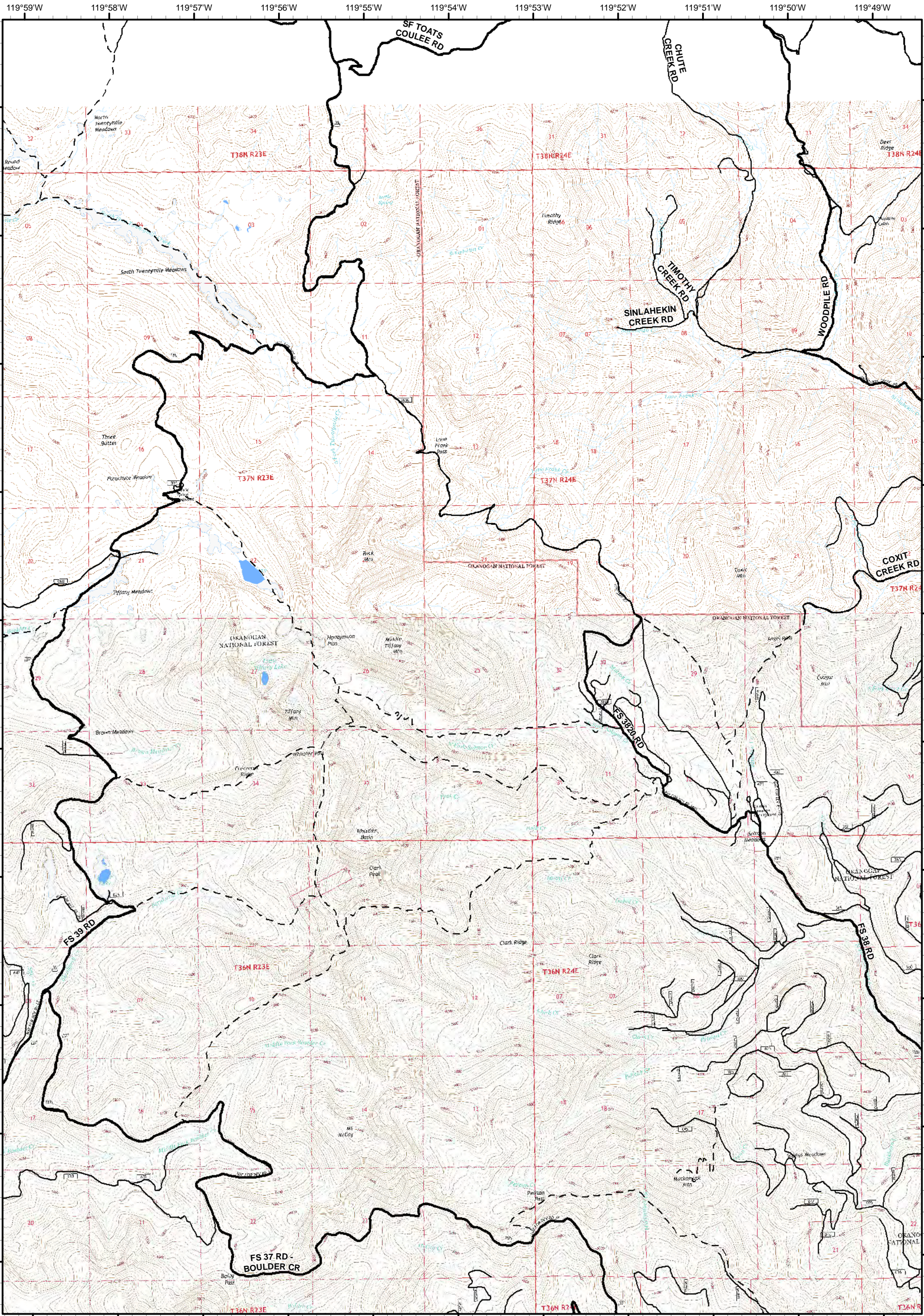
8/22/2015

Perimeter as of 8/20/2015 @ 2100

TILE 2



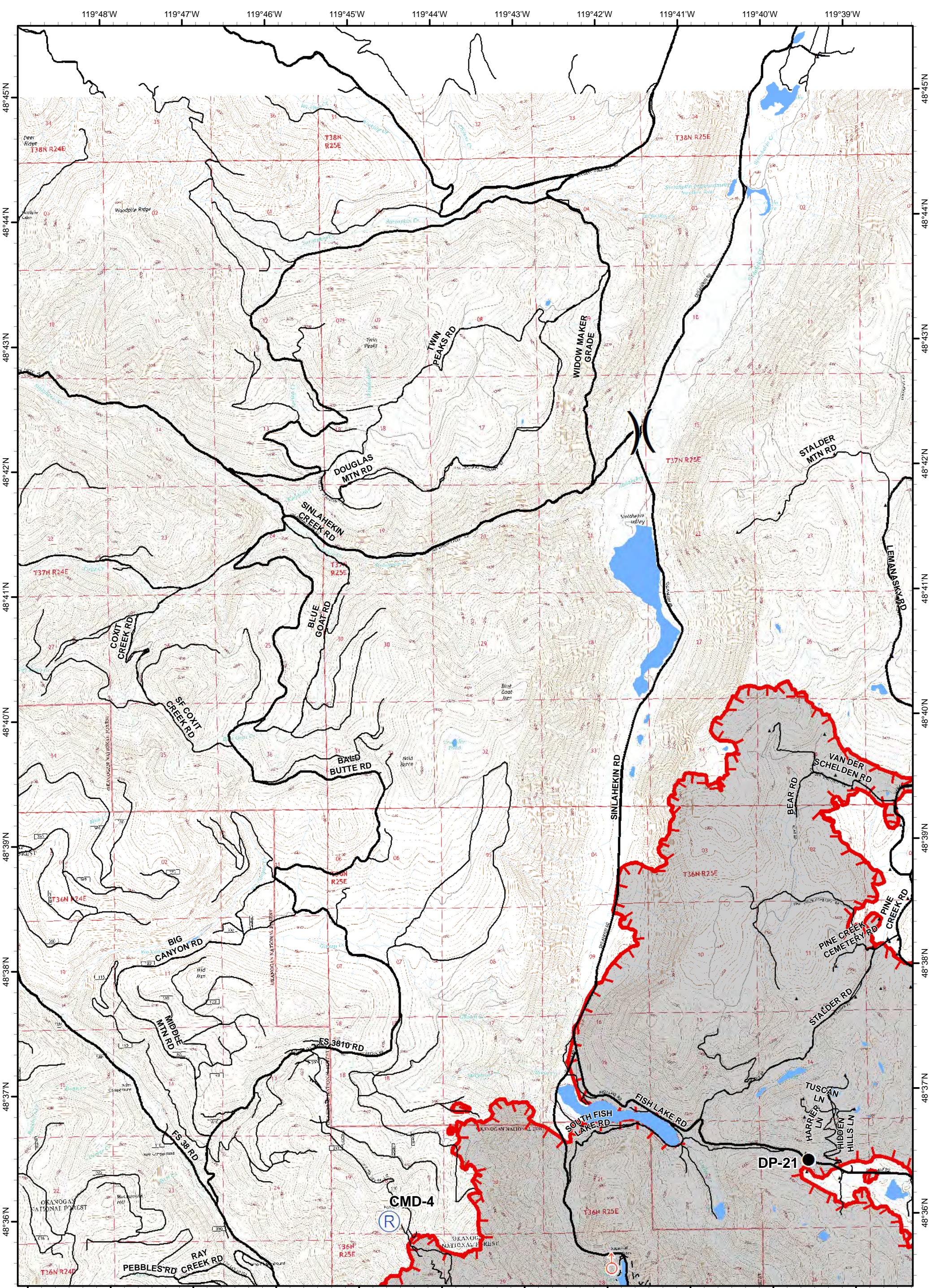
0.5
Miles



Okanogan Complex
 WA-NES-1203
 IAP Map
 8/22/2015
 Perimeter as of 8/20/2015 @ 2100
TILE 3



0.5
 Miles



Okanogan Complex

WA-NES-1203

IAP Map

8/22/2015

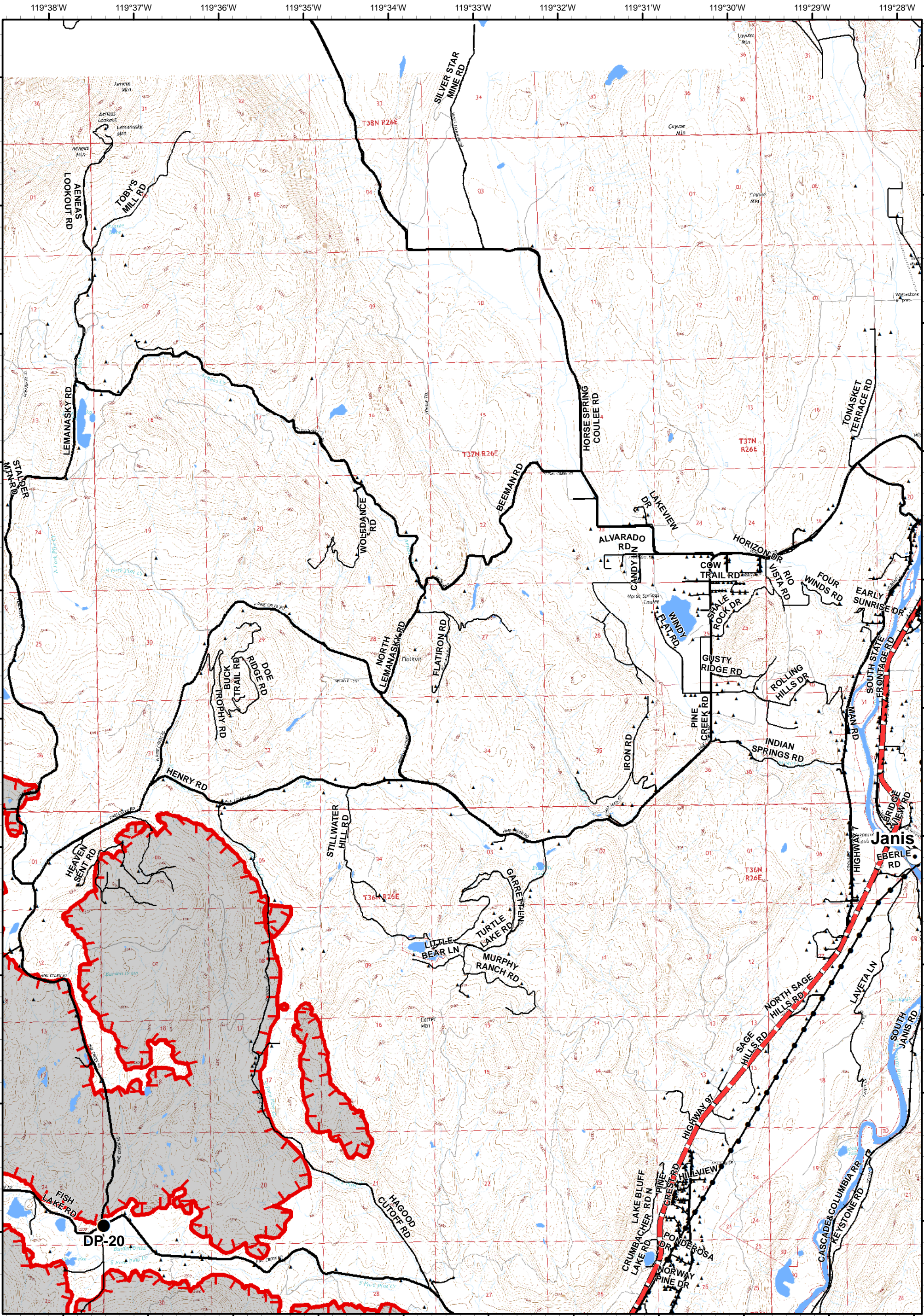
Perimeter as of 8/20/2015 @ 2100

TILE 4

- Drop Point
- Ⓡ Repeater
- ♂ Spot Fire



0.5
Miles



Okanogan Complex

WA-NES-1203

IAP Map

8/22/2015

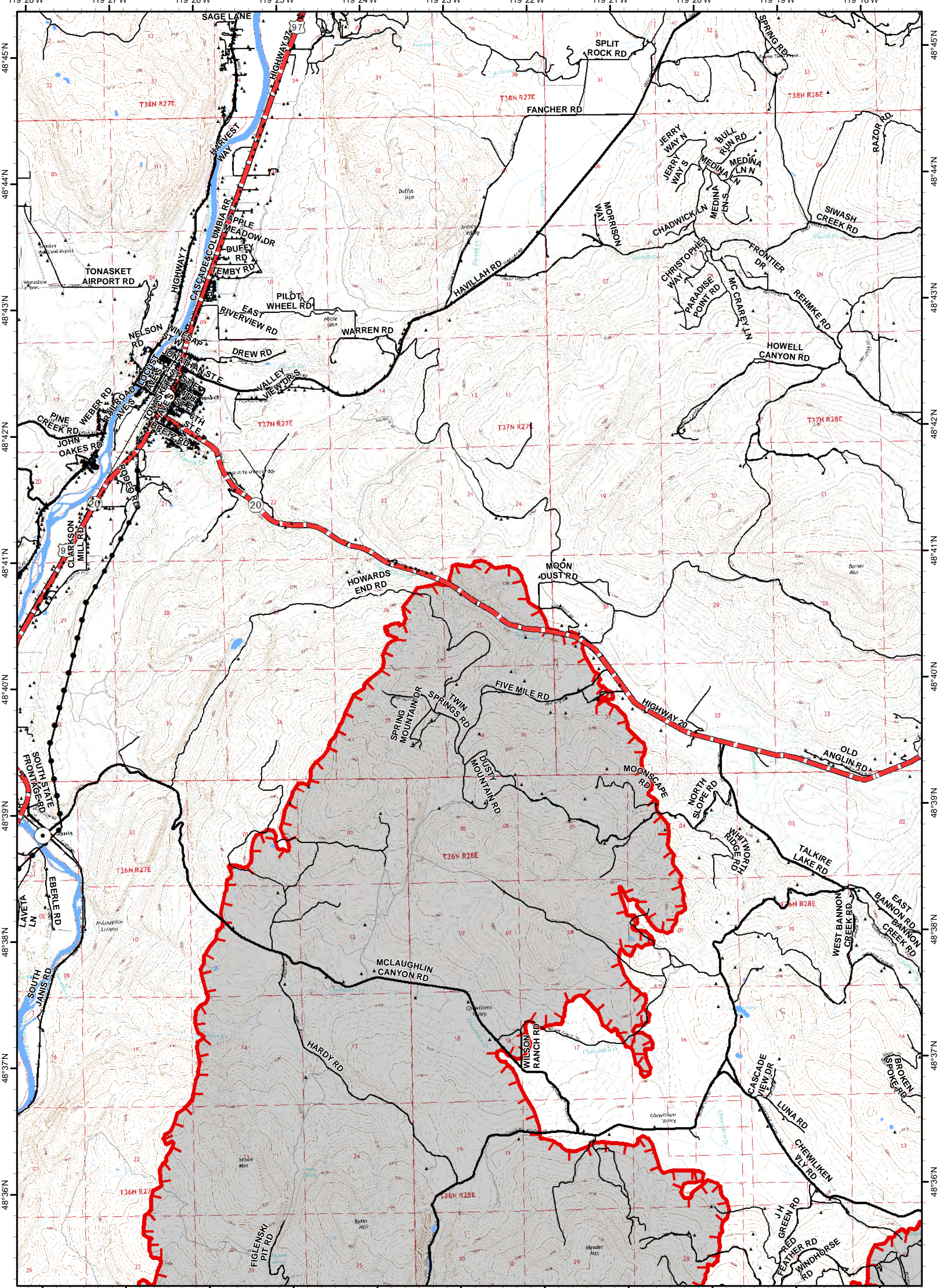
Perimeter as of 8/20/2015 @ 2100

TILE 5

● Drop Point



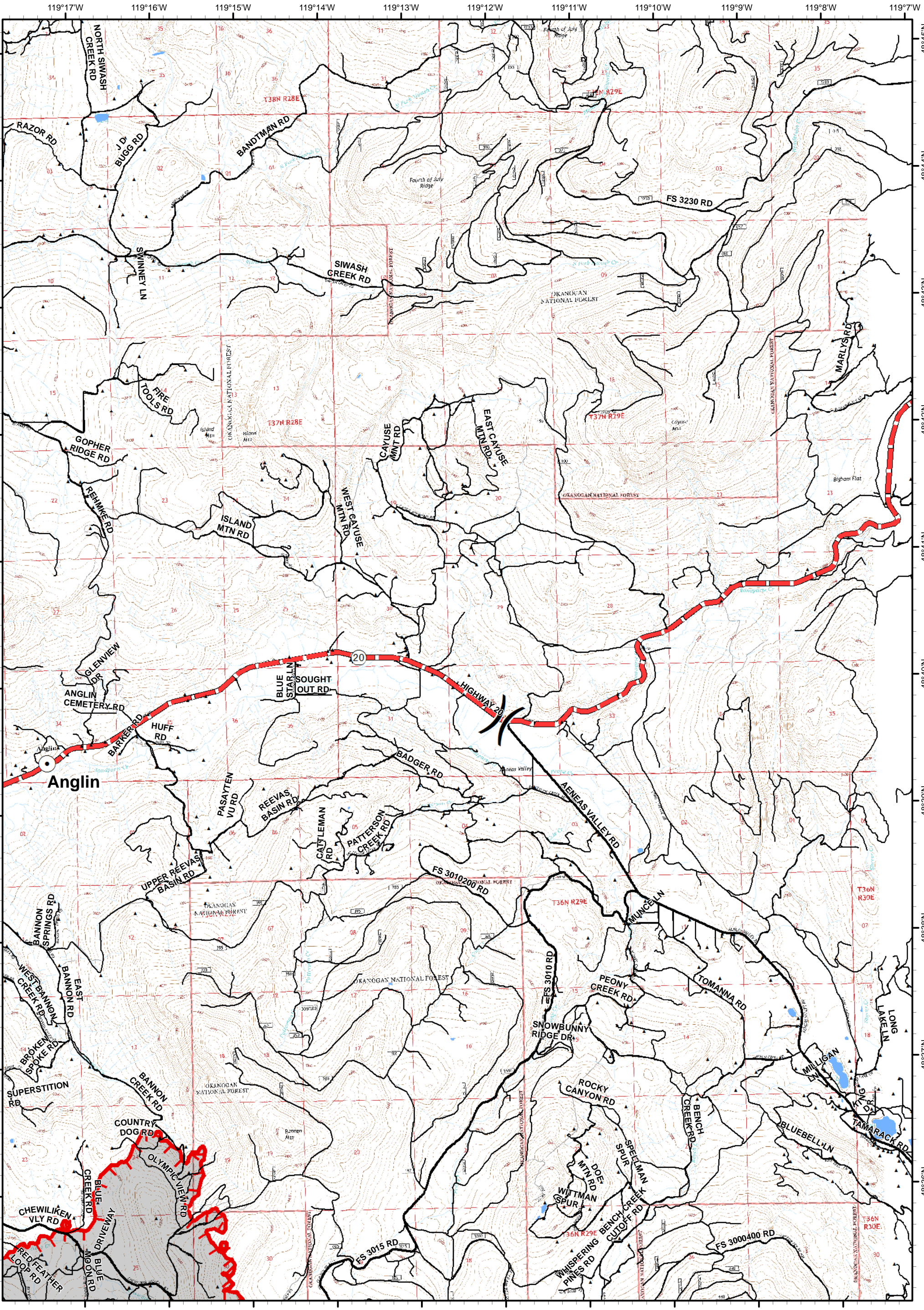
0.5
Miles




Okanogan Complex
WA-NES-1203
IAP Map
8/22/2015
Perimeter as of 8/20/2015 @ 2100
TILE 6



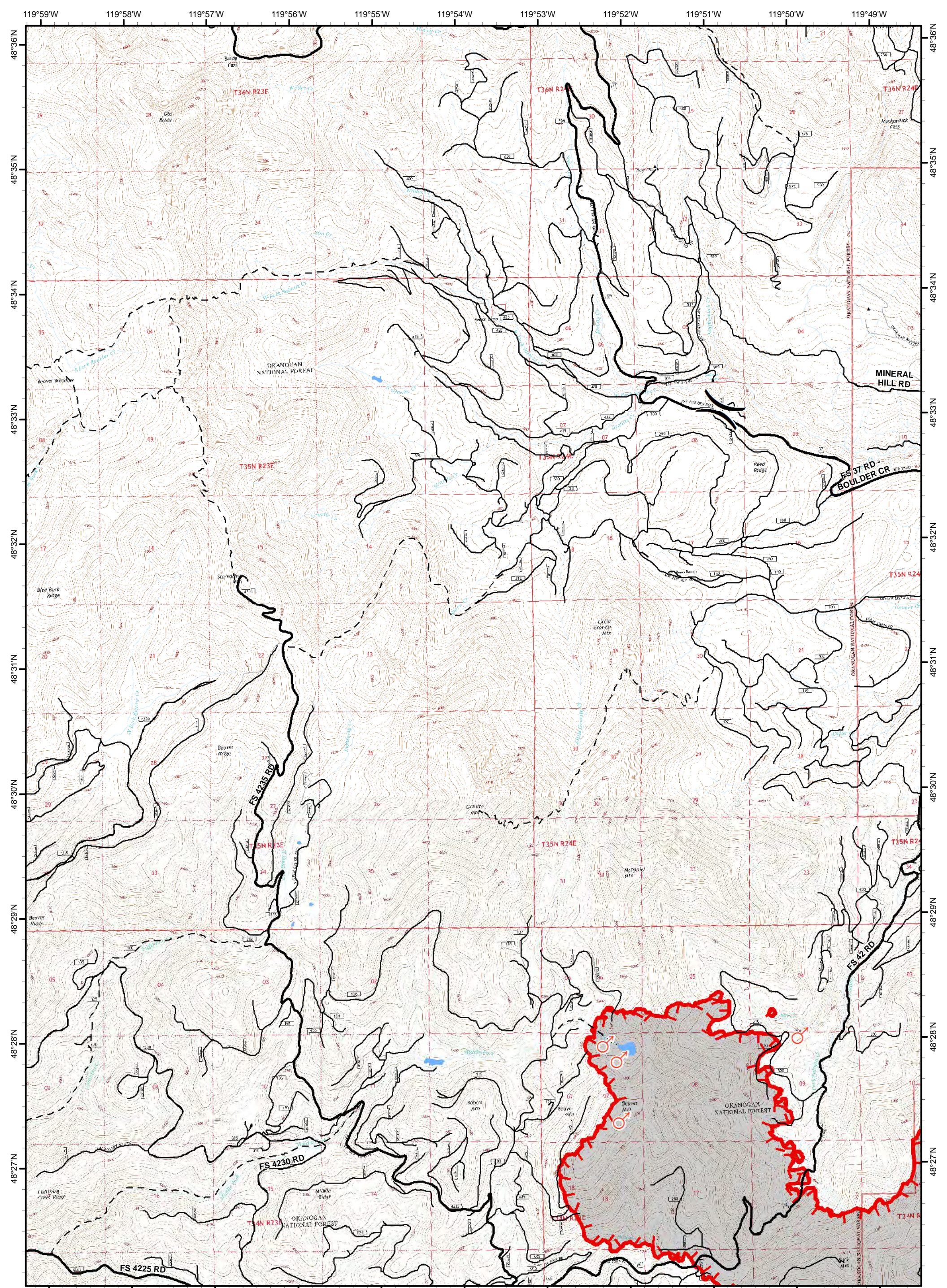
0.5
Miles



Okanogan Complex
 WA-NES-1203
 IAP Map
 8/22/2015
 Perimeter as of 8/20/2015 @ 2100
TILE 7



0.5
Miles



Okanogan Complex

WA-NES-1203

IAP Map

8/22/2015

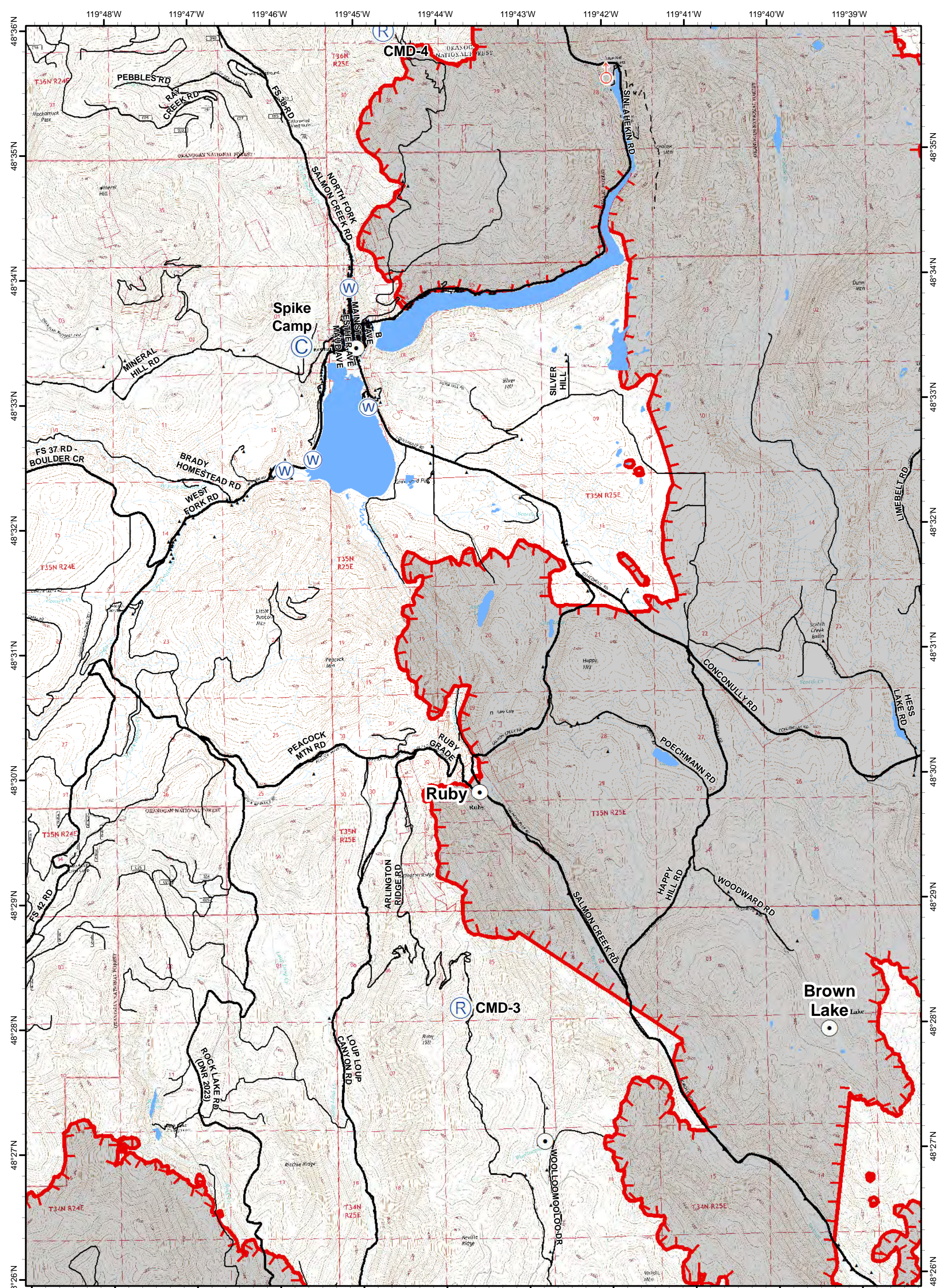
Perimeter as of 8/20/2015 @ 2100

TILE 8

 Spot Fire



0.5
Miles



Okanogan Complex

WA-NES-1203

IAP Map

8/22/2015

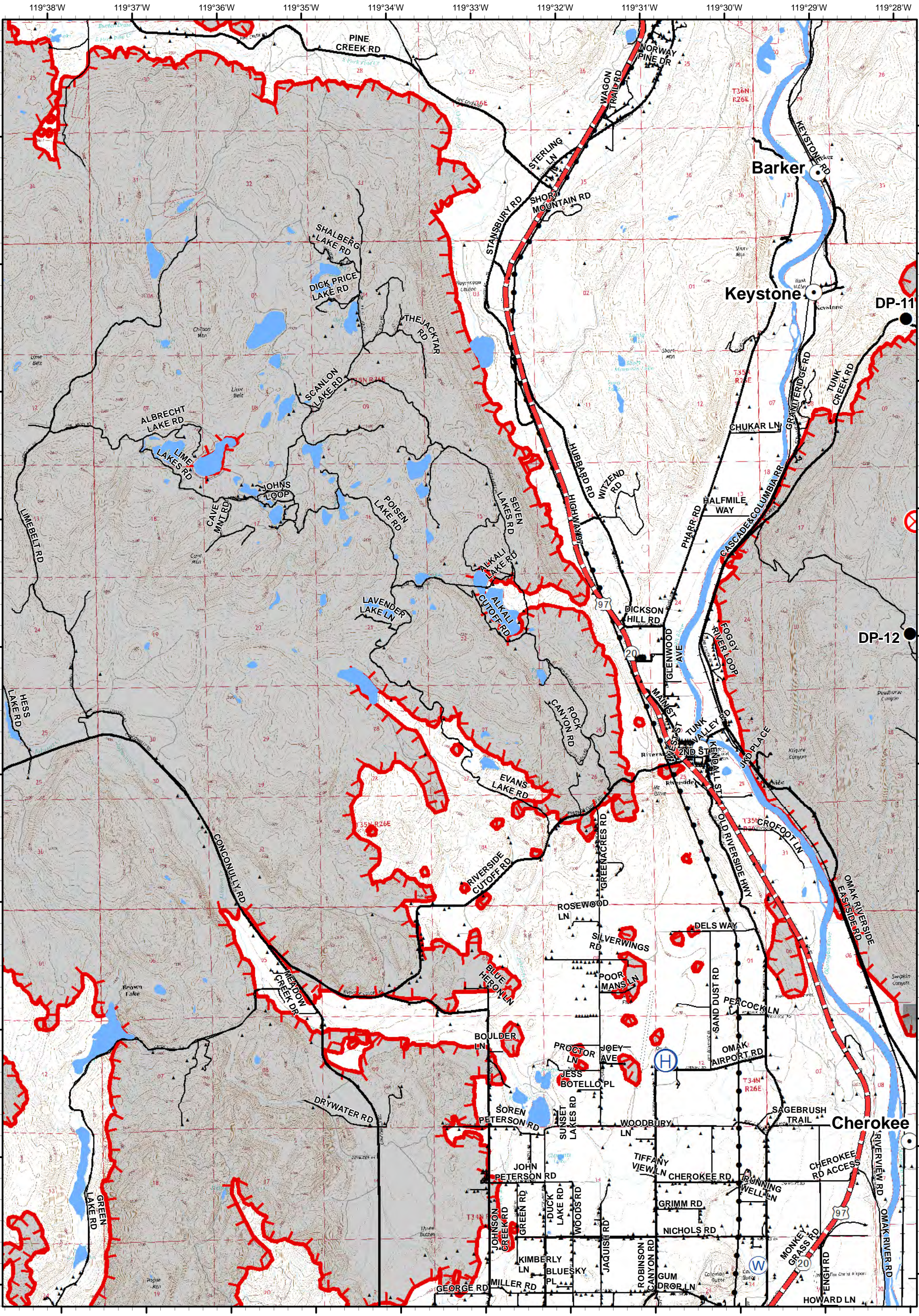
Perimeter as of 8/20/2015 @ 2100

TILE 9

- C Camp
- R Repeater
- ♂ Spot Fire
- W Water Source



0.5
Miles

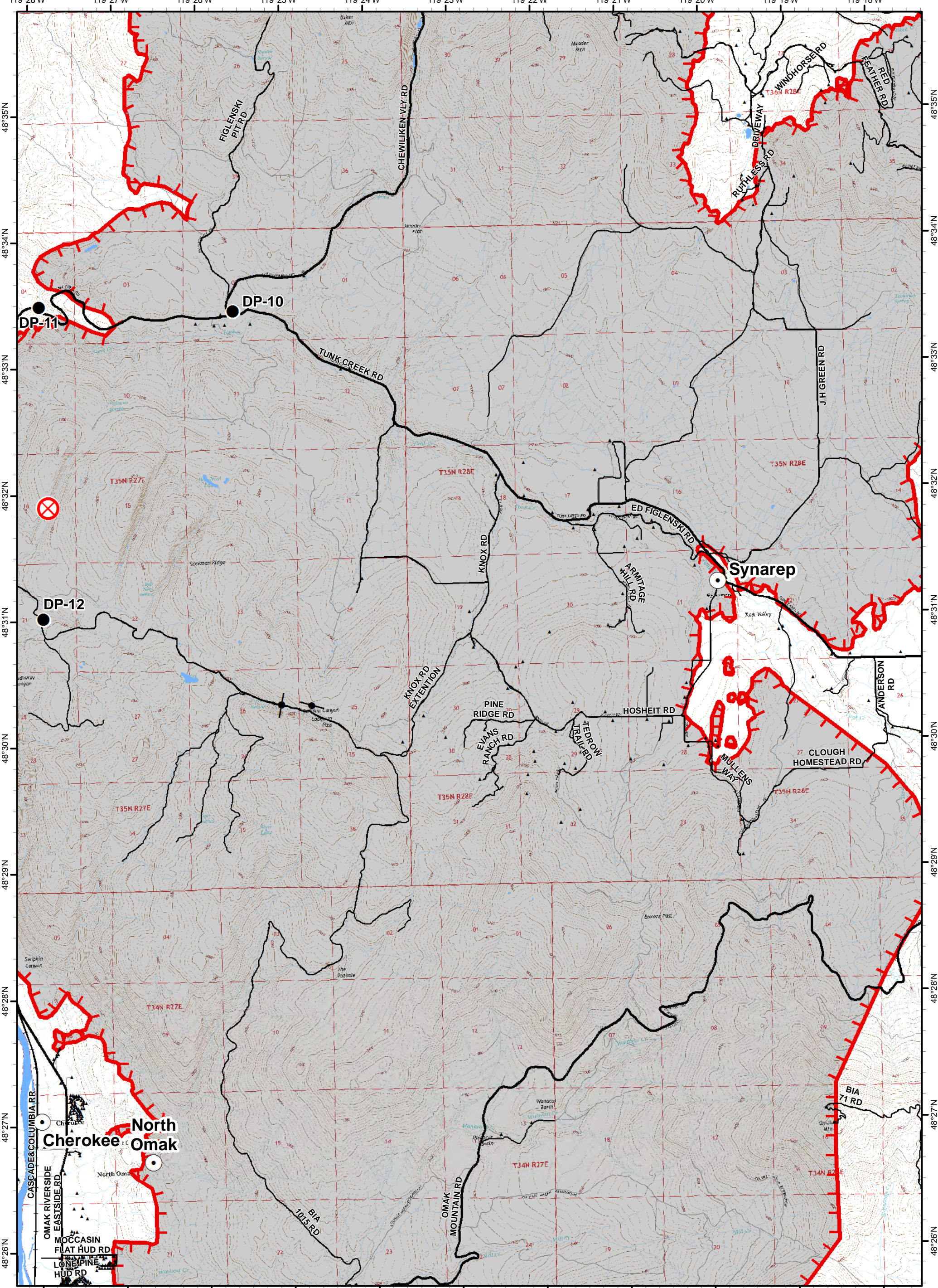


Okanogan Complex
 WA-NES-1203
 IAP Map
 8/22/2015
 Perimeter as of 8/20/2015 @ 2100
TILE 10




- Drop Point
- ⊗ Fire Origin
- Ⓜ Helibase
- Ⓜ Water Source




0.5
 Miles

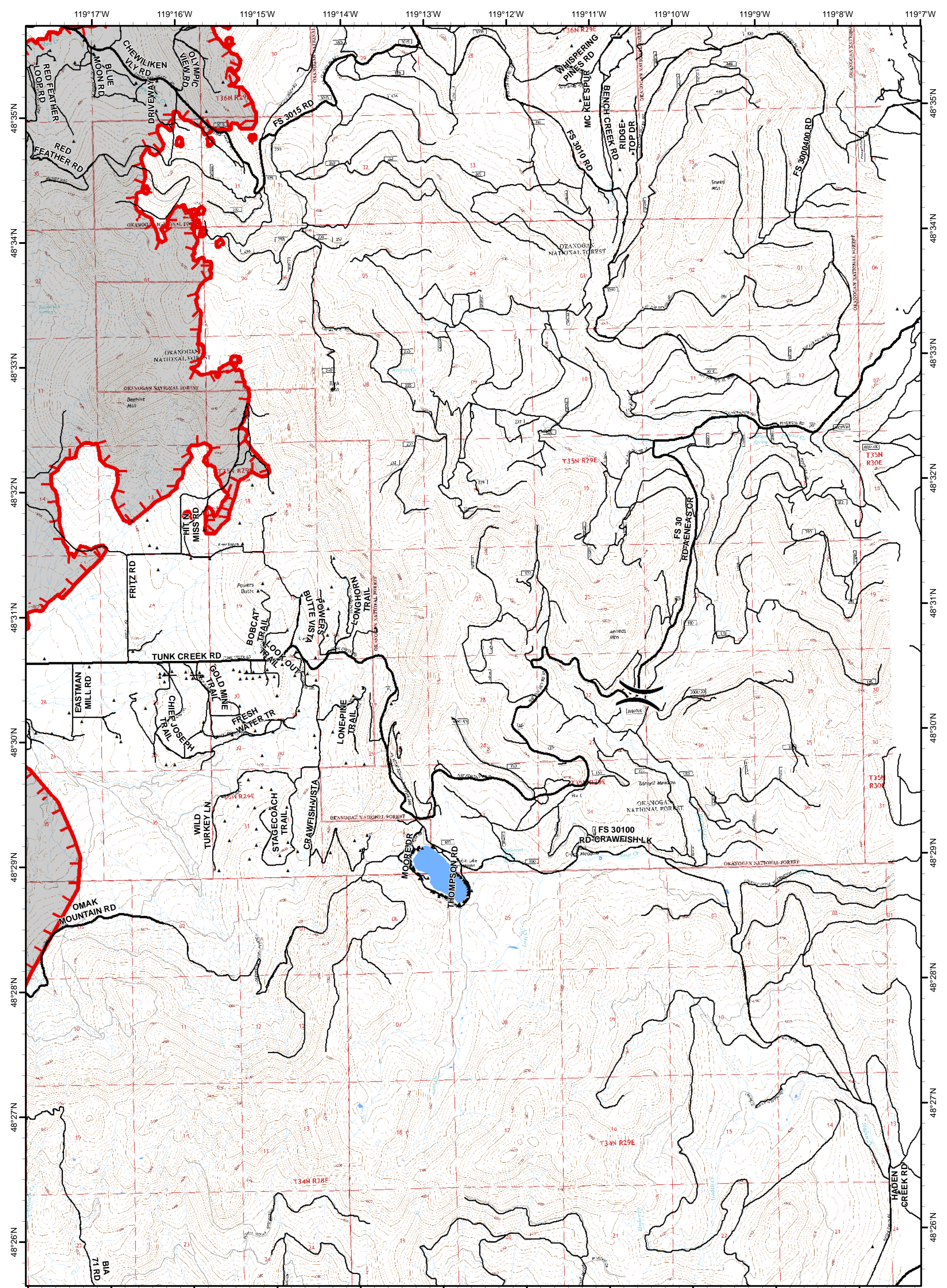


Okanogan Complex
 WA-NES-1203
 IAP Map
 8/22/2015
 Perimeter as of 8/20/2015 @ 2100
TILE 11

-  Drop Point
-  Fire Origin
-  Gate



0.5
Miles



Okanogan Complex

WA-NES-1203

IAP Map

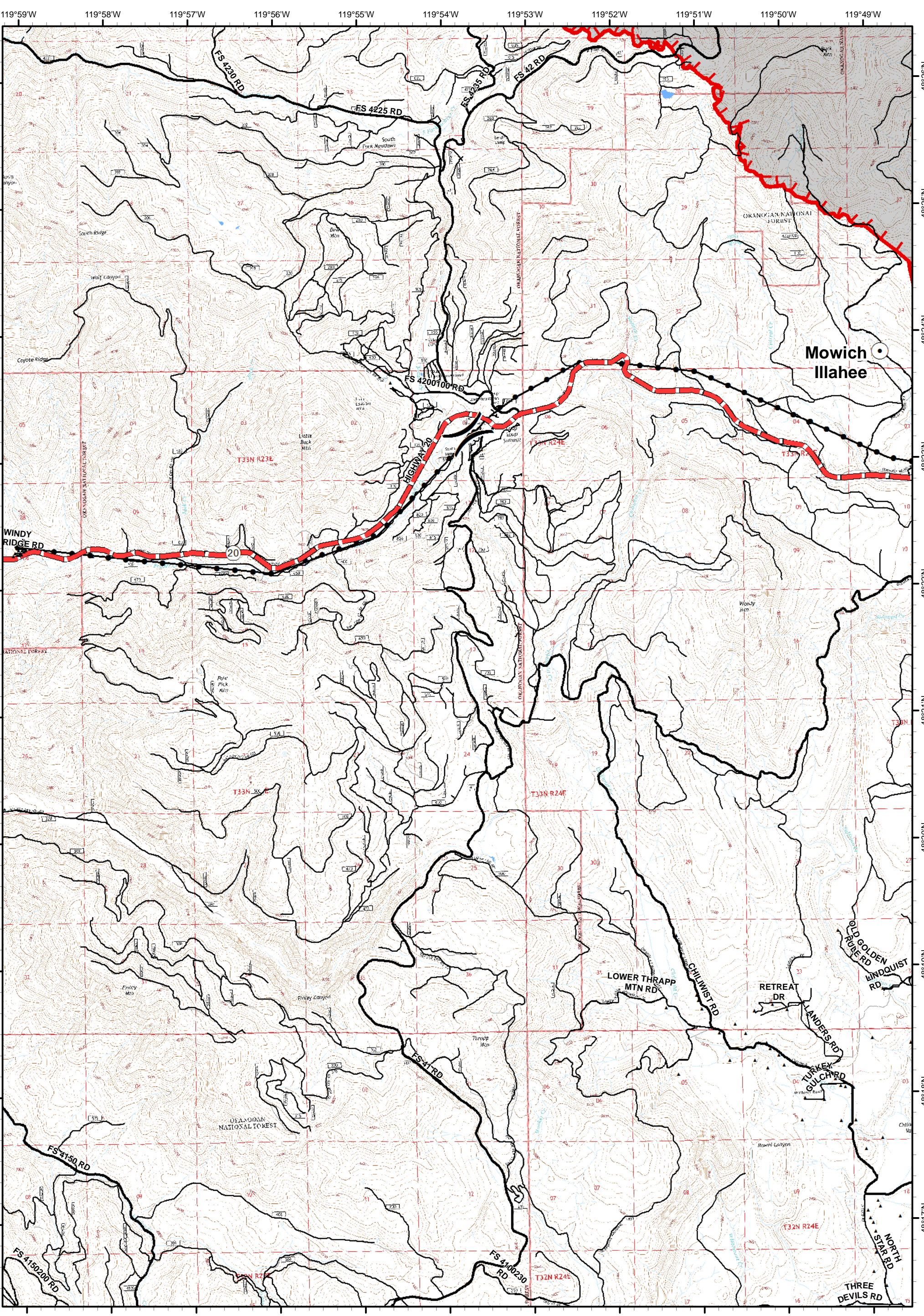
8/22/2015

Perimeter as of 8/20/2015 @ 2100

TILE 12

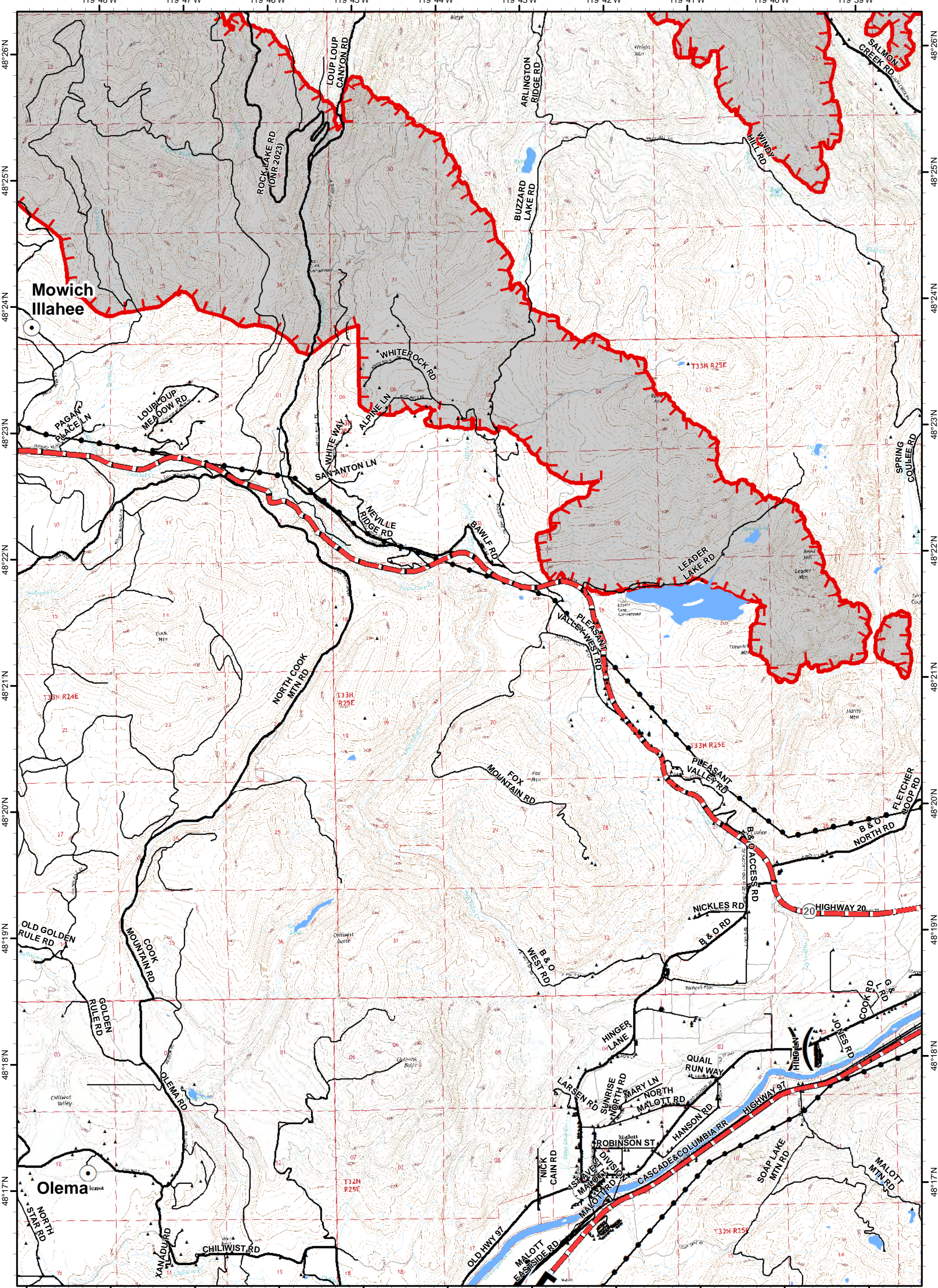


0.5
Miles



Okanogon Complex
WA-NES-1203
IAP Map
8/22/2015
Perimeter as of 8/20/2015 @ 2100
TILE 13

A QR code is located in the bottom right corner of the map area. Below it is a scale bar indicating 0.5 Miles.



Okanogan Complex

WA-NES-1203

IAP Map

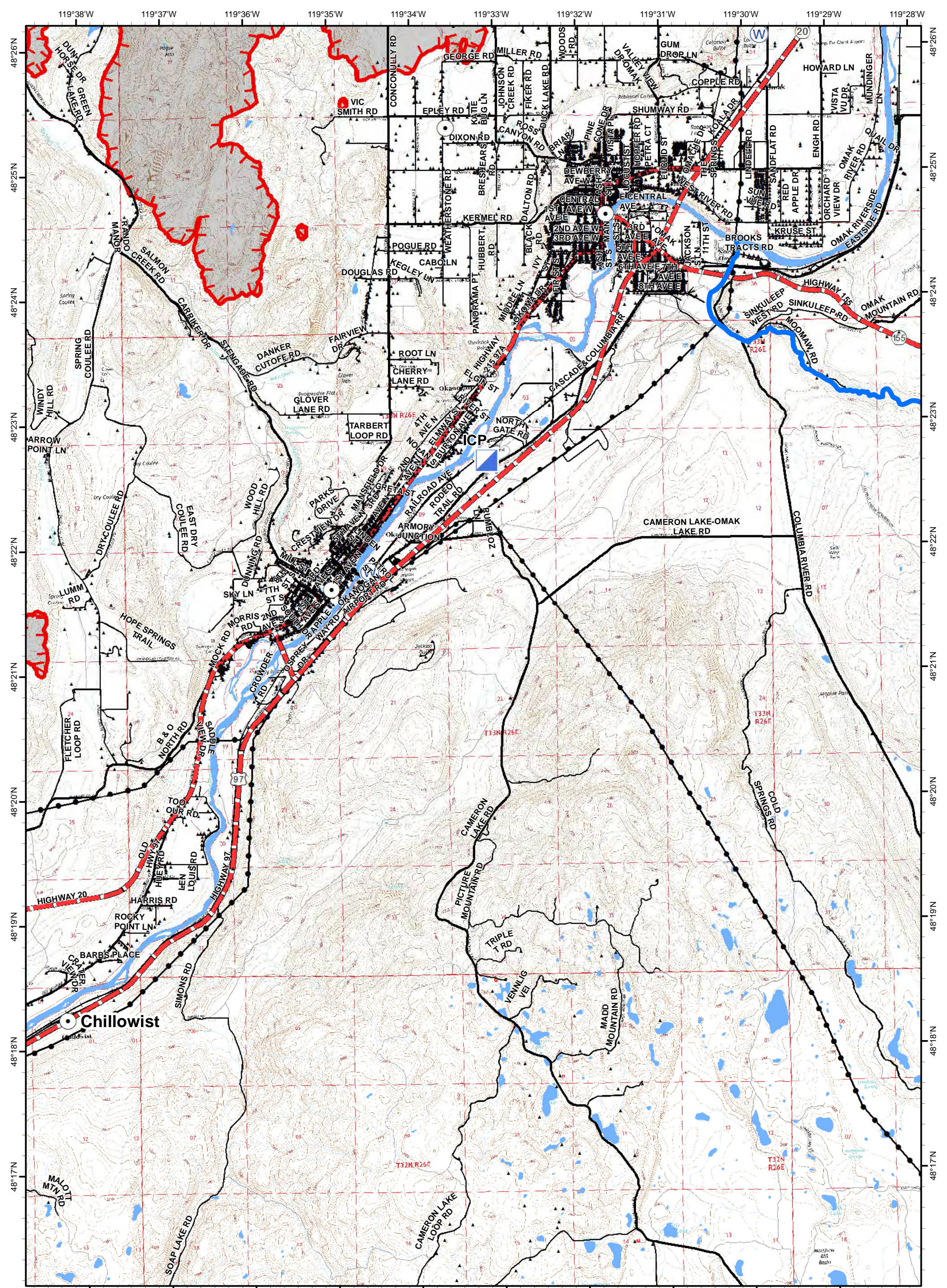
8/22/2015

Perimeter as of 8/20/2015 @ 2100

TILE 14



0.5
Miles



Okanogan Complex

WA-NES-1203

IAP Map

8/22/2015

Perimeter as of 8/20/2015 @ 2100

TILE 15



Incident Command Post



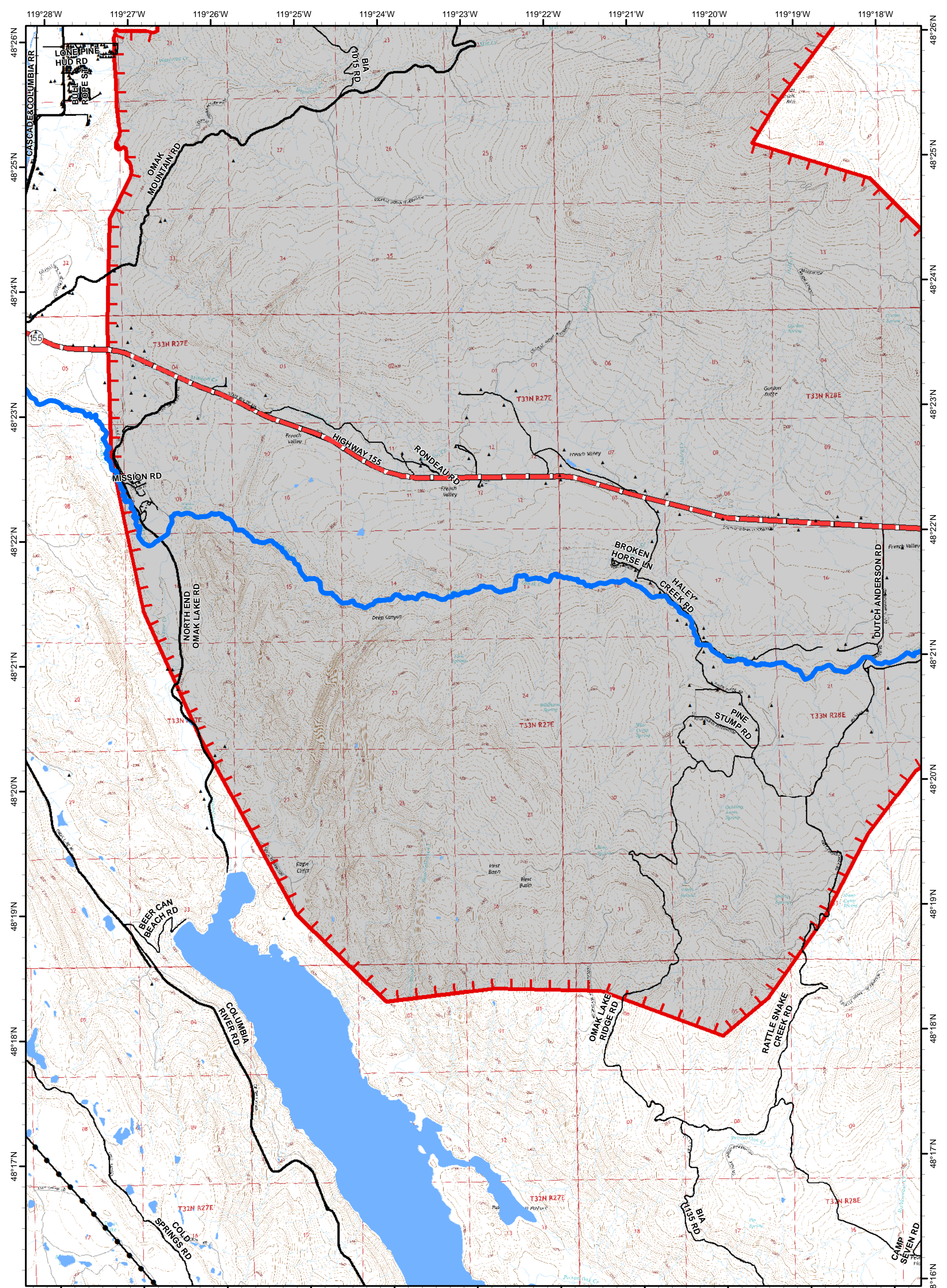
Water Source



0.5



Miles



Okanogan Complex

WA-NES-1203

IAP Map

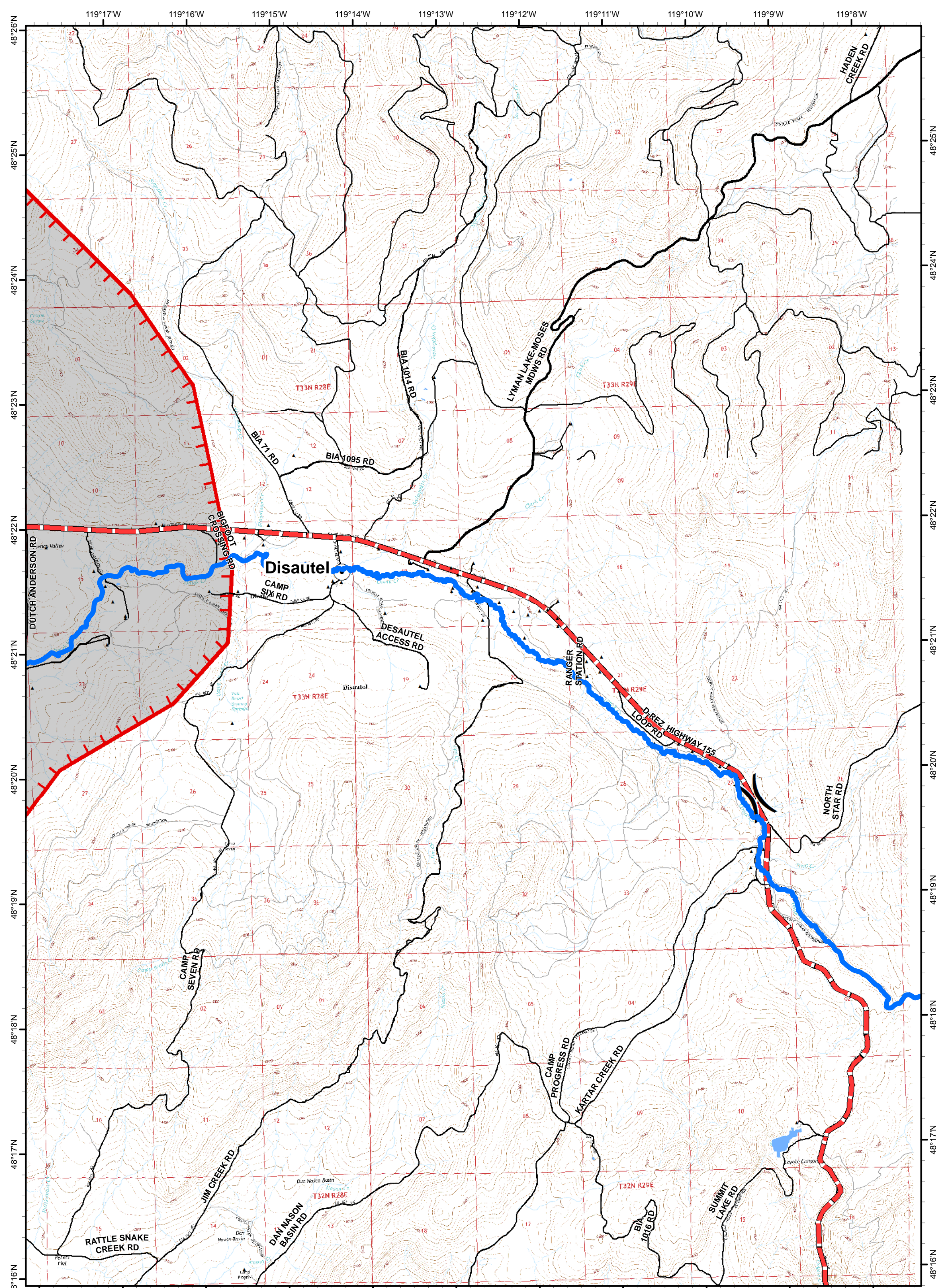
8/22/2015

Perimeter as of 8/20/2015 @ 2100

TILE 16



0.5
Miles



Okanogan Complex

WA-NES-1203

IAP Map

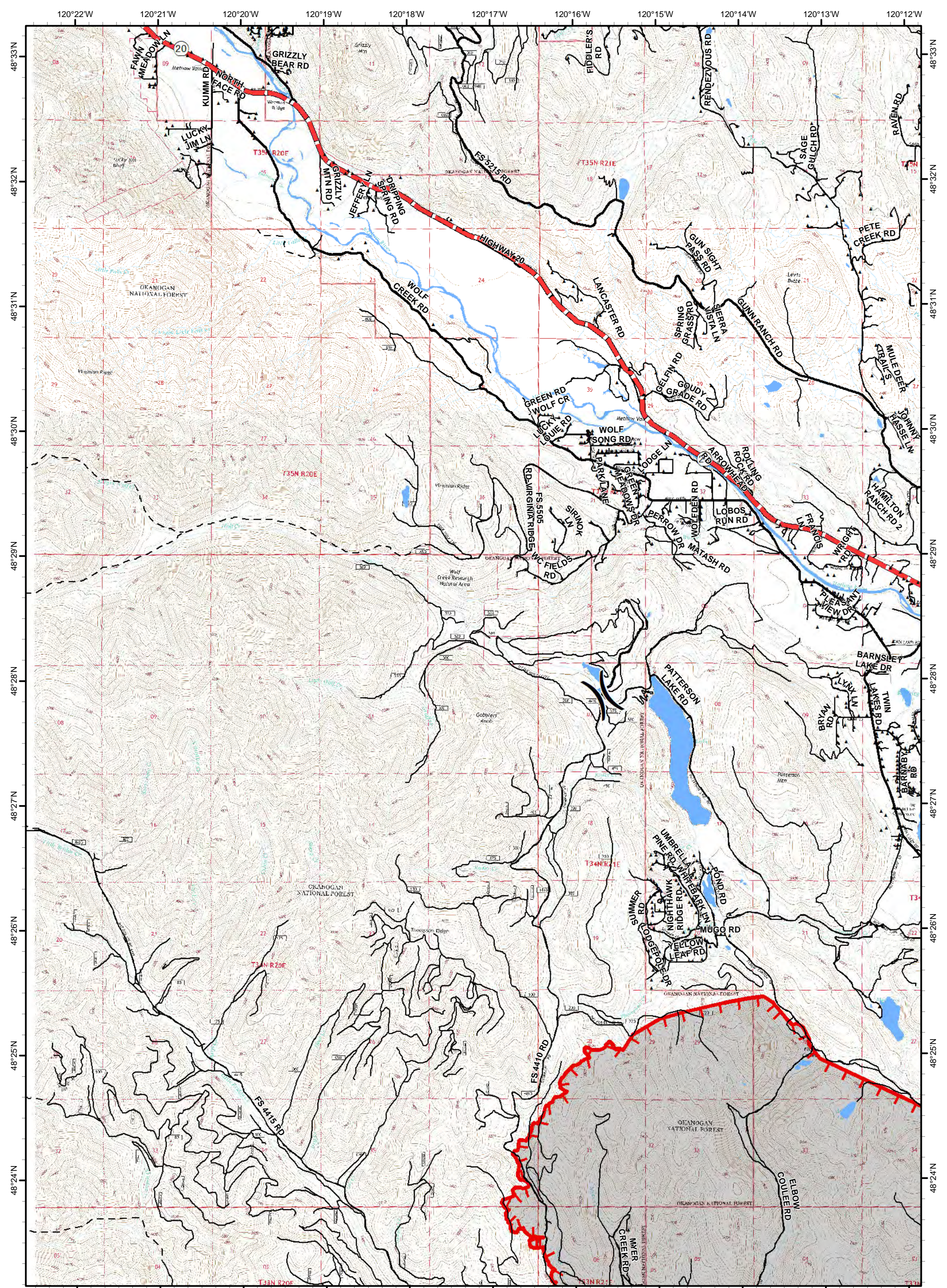
8/22/2015

Perimeter as of 8/20/2015 @ 2100

TILE 17



0.5
Miles



Okanogan Complex

WA-NES-1203

IAP Map

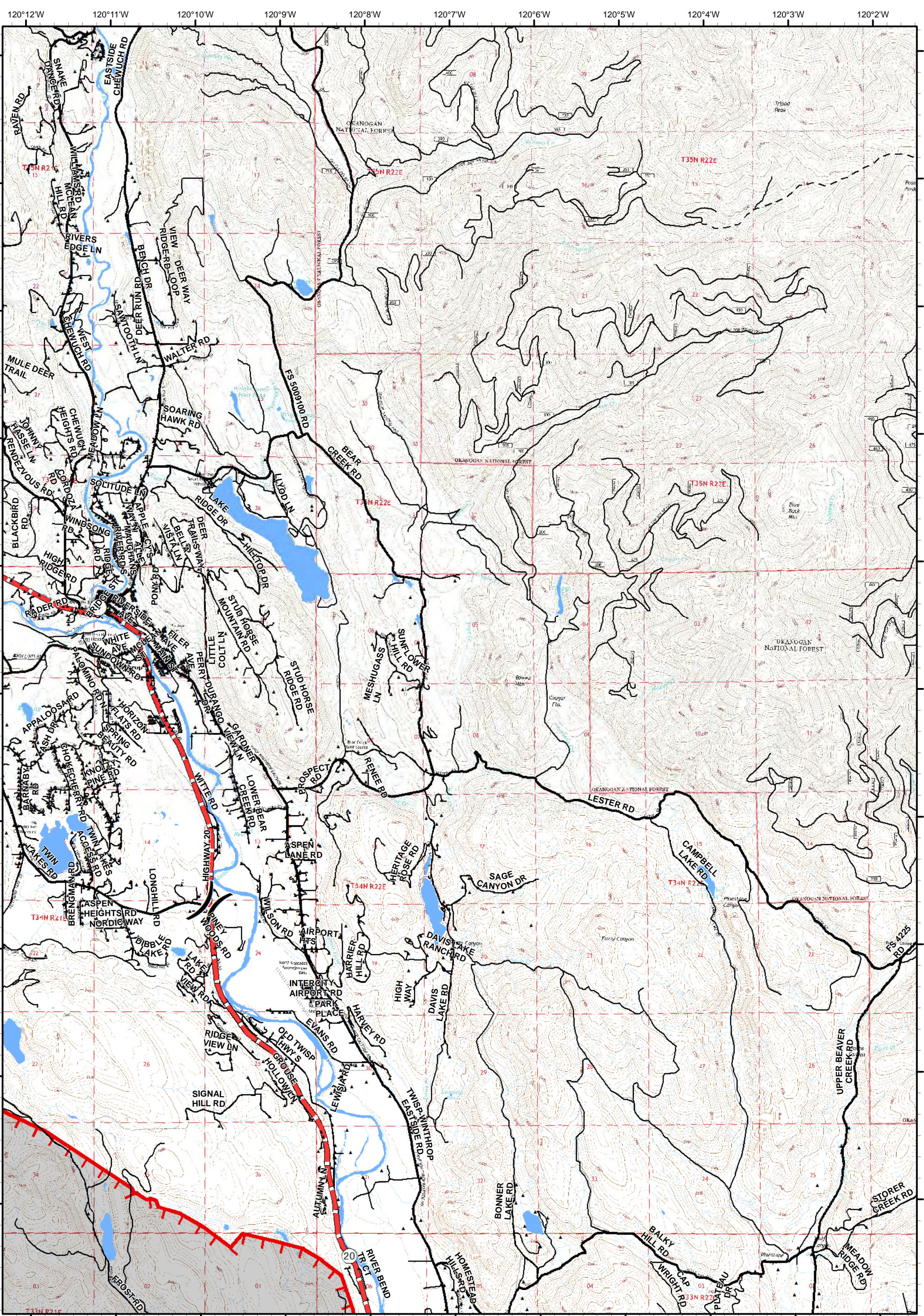
8/22/2015

Perimeter as of 8/20/2015 @ 2100

TILE 18



0.5
Miles



Okanogan Complex

WA-NES-1203

IAP Map

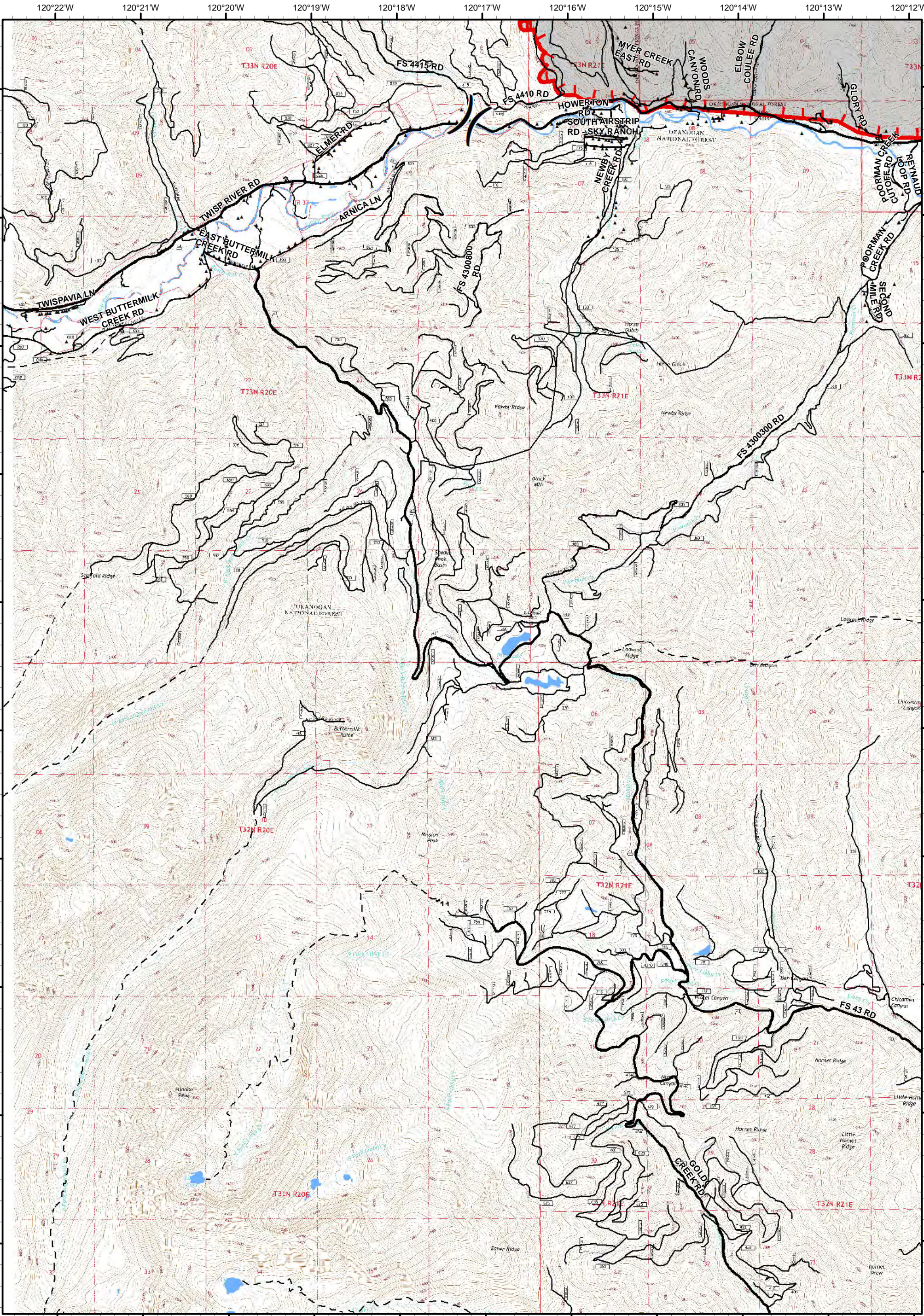
8/22/2015

Perimeter as of 8/20/2015 @ 2100

TILE 19



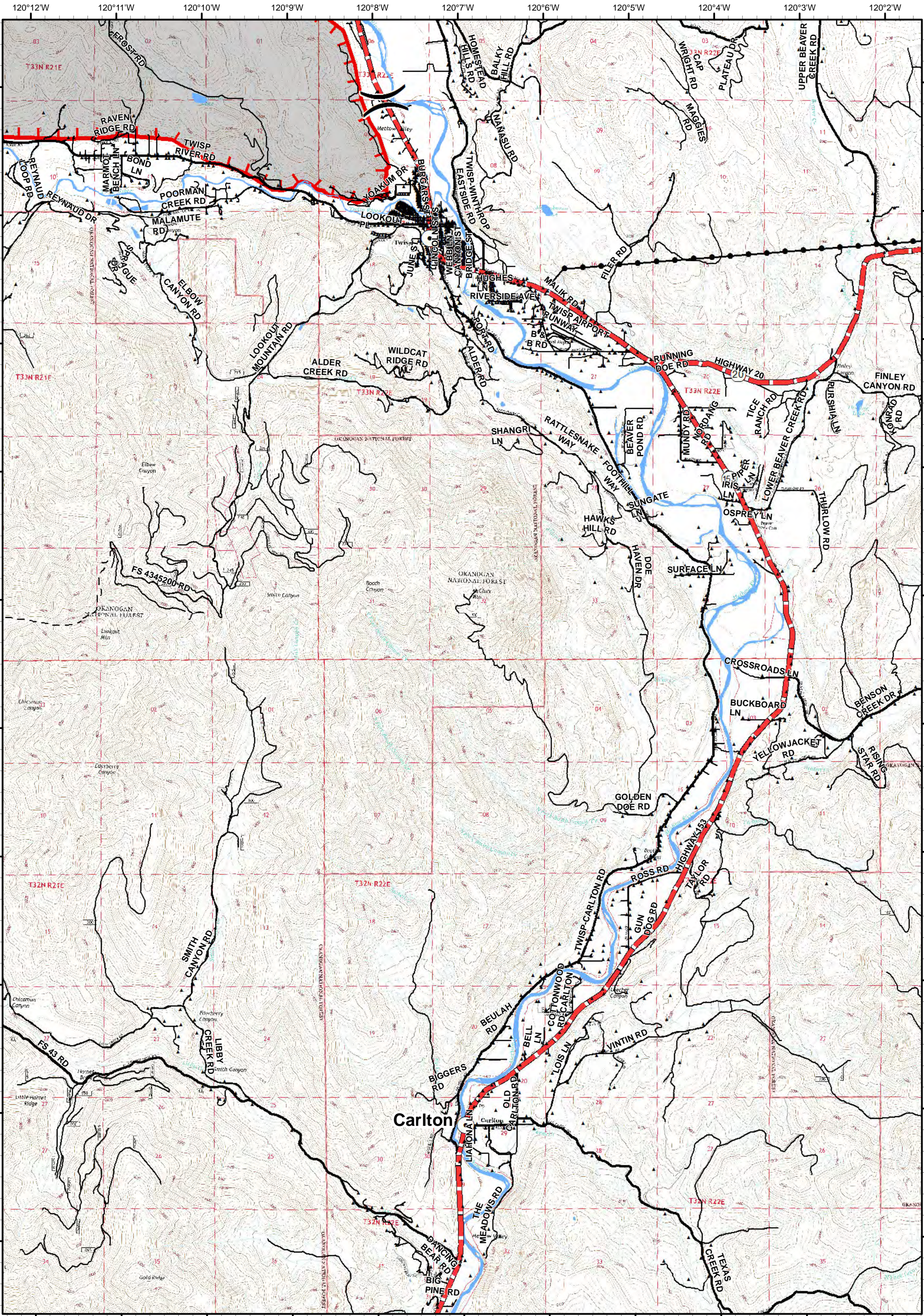
0.5
Miles



Okanogan Complex
WA-NES-1203
IAP Map
8/22/2015
Perimeter as of 8/20/2015 @ 2100
TILE 20



0.5
Miles



Okanogan Complex

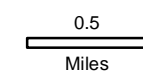
WA-NES-1203

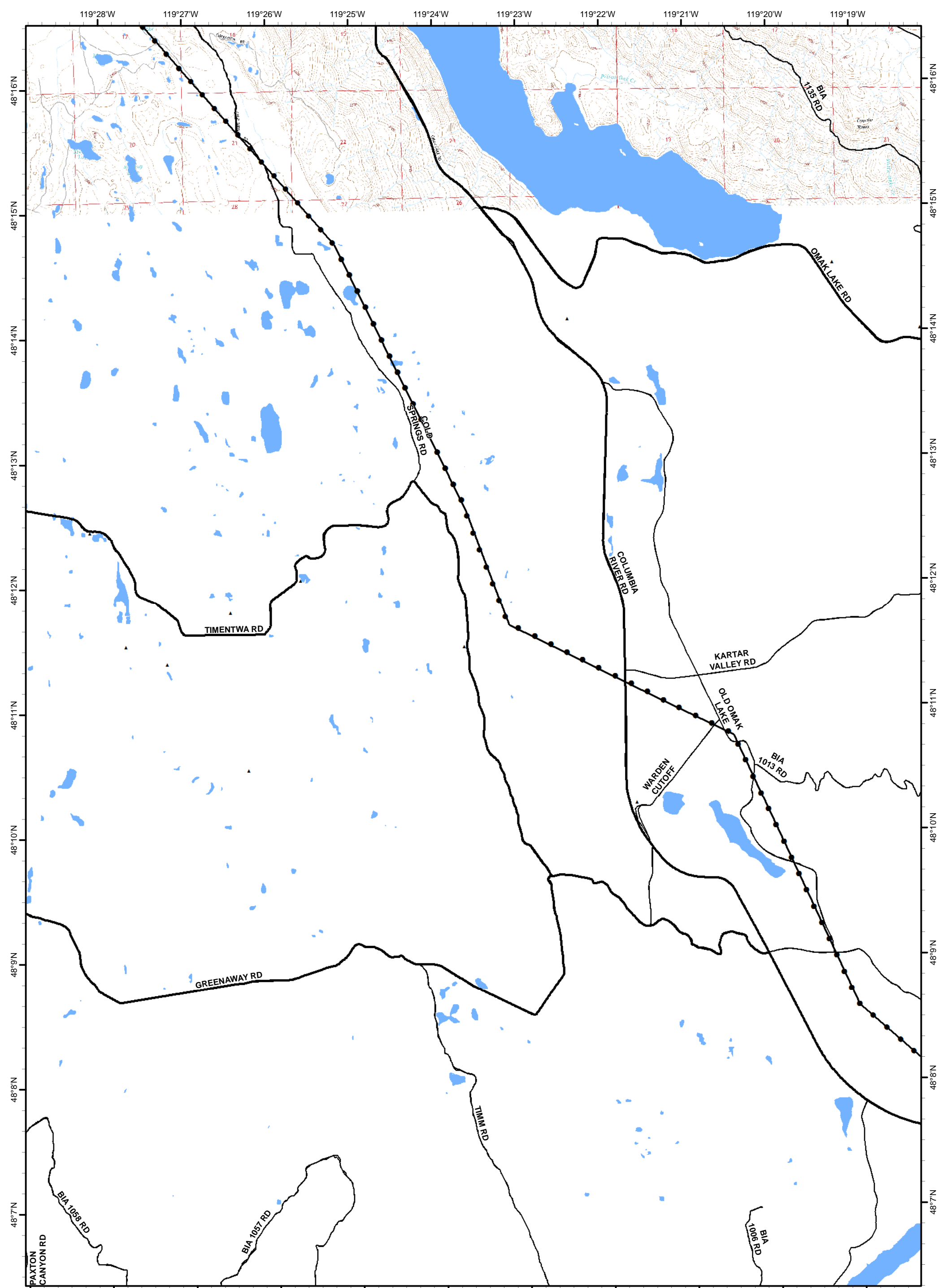
IAP Map

8/22/2015

Perimeter as of 8/20/2015 @ 2100

TILE 21





Okanogan Complex

WA-NES-1203

IAP Map

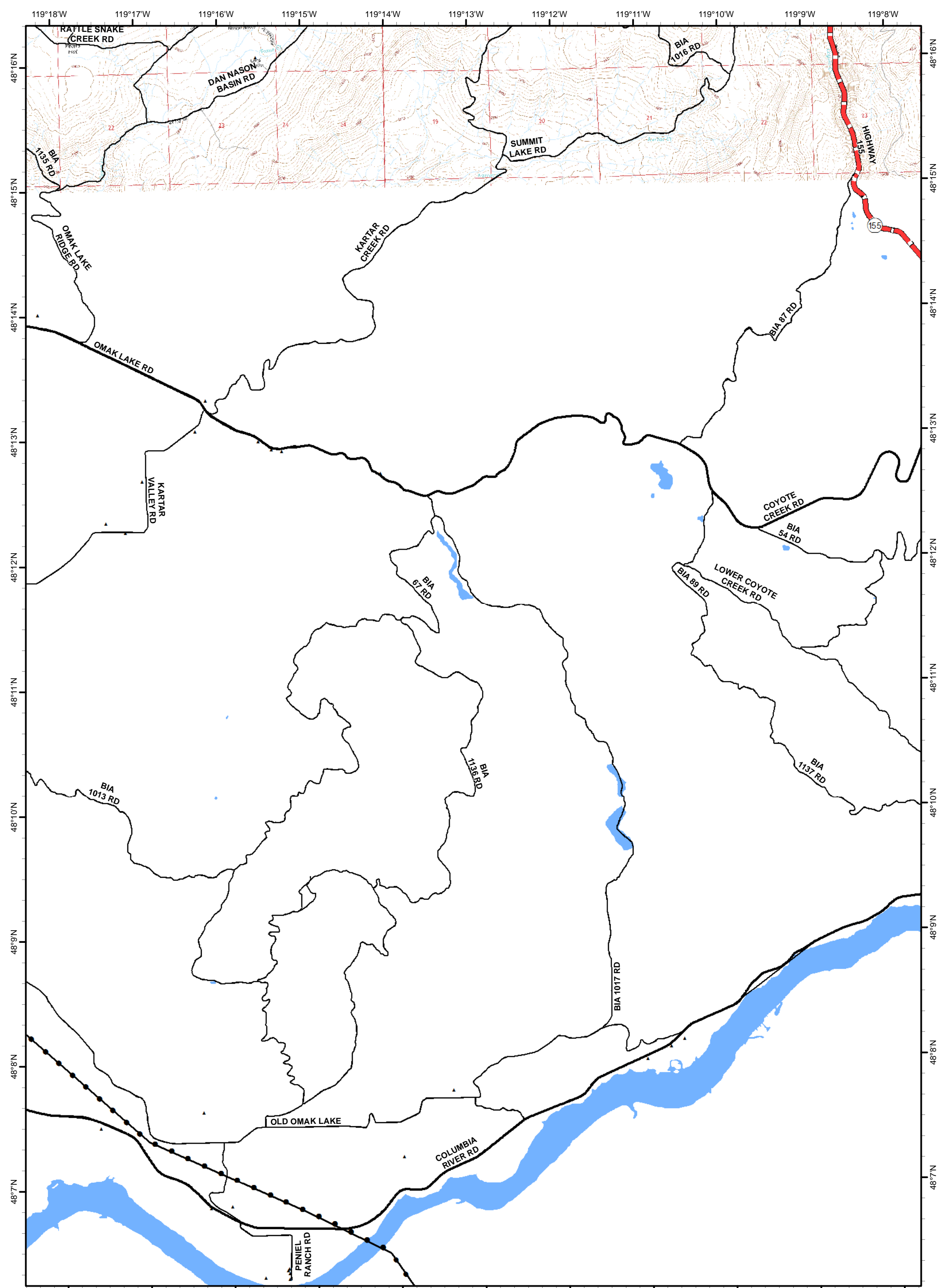
8/22/2015

Perimeter as of 8/20/2015 @ 2100

TILE 22



0.5
Miles



Okanogan Complex

WA-NES-1203

IAP Map

8/22/2015

Perimeter as of 8/20/2015 @ 2100

TILE 23



0.5
Miles