

# Okanogan Complex WA-NES-1203

## Division Z 8/25/15

Perimeter as of 8/24/15 1000 258,340 ac.



Datum NAD83

0 0.5 1 1.5 2 Miles


NB 8/24/15 0030
















| ID              | Type         | Lat (DDM)     | Long (DDM)   |
|-----------------|--------------|---------------|--------------|
| DP-1            | Drop Point   | 119° 15.995'W | 48° 59.624'N |
| DP-10           | Drop Point   | 119° 25.591'W | 48° 33.445'N |
| DP-11           | Drop Point   | 119° 27.902'W | 48° 33.491'N |
| DP-110          | Drop Point   | 119° 29.464'W | 48° 22.059'N |
| DP-12           | Drop Point   | 119° 27.9'W   | 48° 31.02'N  |
| DP-120          | Drop Point   | 119° 17.605'W | 48° 13.813'N |
| DP-140          | Drop Point   | 119° 16.703'W | 48° 21.929'N |
| DP-2            | Drop Point   | 119° 18.206'W | 48° 59.058'N |
| DP-20           | Drop Point   | 119° 37.511'W | 48° 36.044'N |
| DP-21           | Drop Point   | 119° 39.56'W  | 48° 36.44'N  |
| DP-25           | Drop Point   | 119° 45.643'W | 48° 33.459'N |
| DP-3            | Drop Point   | 119° 18.717'W | 48° 56.167'N |
| DP-30           | Drop Point   | 119° 43.847'W | 48° 22.013'N |
| DP-32           | Drop Point   | 119° 44.876'W | 48° 21.948'N |
| DP-34           | Drop Point   | 119° 45.9'W   | 48° 23.008'N |
| DP-36           | Drop Point   | 119° 49.361'W | 48° 22.838'N |
| DP-44           | Drop Point   | 119° 53.407'W | 48° 23.425'N |
| DP-5            | Drop Point   | 119° 16.562'W | 48° 56.922'N |
| DP-6            | Drop Point   | 119° 18.008'W | 48° 56.21'N  |
| DP-62           | Staging Area | 120° 10.944'W | 48° 27.126'N |
| DP-65           | Drop Point   | 120° 14.204'W | 48° 26.062'N |
| DP-67           | Drop Point   | 120° 15.118'W | 48° 27.951'N |
| DP-69           | Drop Point   | 120° 13.969'W | 48° 29.433'N |
| DP-74           | Drop Point   | 120° 20.259'W | 48° 21.941'N |
| DP-75           | Drop Point   | 120° 17.562'W | 48° 22.651'N |
| DP-80           | Drop Point   | 120° 11.914'W | 48° 22.58'N  |
| DP-82           | Drop Point   | 120° 8.904'W  | 48° 22.184'N |
| Valley Helibase | Helibase     | 120° 10.658'W | 48° 28.155'N |
|                 | Helibase     | 119° 30.853'W | 48° 27.699'N |
|                 | Water Source | 119° 34.545'W | 48° 21.816'N |
|                 | Water Source | 119° 29.789'W | 48° 26.085'N |
|                 | Water Source | 119° 25.138'W | 48° 56.488'N |
|                 | Water Source | 119° 44.85'W  | 48° 32.969'N |
|                 | Water Source | 119° 45.867'W | 48° 32.464'N |
|                 | Water Source | 119° 45.074'W | 48° 33.926'N |
|                 | Water Source | 119° 45.526'W | 48° 32.55'N  |

# Div Z

# BRANCH I

# Div X



-  Spot Fire
-  Drop Point
-  Camp
-  Repeater
-  Water Source
-  Helibase
-  Incident Command Post
-  Completed Line
-  Planned Fire Line
-  Completed Dozer Line
-  Uncontrolled Fire Edge
-  Hand Line
-  Road as Completed Line
-  Utilities
-  Structures
-  Omak Creek - No Drafting, No Retardant
-  Fuel Treatments
-  200' Contours

