

# Okanogan Complex

WA-NES 1203

IAP Map

8/31/2015 Day



- ICP
- Drop Point
- Helispot
- Helibase
- Camp

- Repeater
- Staging Area
- Water Source
- Safety Zone

- Uncontrolled Fire Edge
- Completed Dozer Line
- Completed Line
- Hand Line
- Road as Completed Line



119°25'W 119°24'W 119°23'W 119°22'W 119°21'W 119°20'W 119°19'W 119°18'W 119°17'W 119°16'W

49°5'N

49°4'N

49°3'N

49°2'N

49°1'N

49°0'N

48°59'N

48°58'N

48°57'N

49°5'N

49°4'N

49°3'N

49°2'N

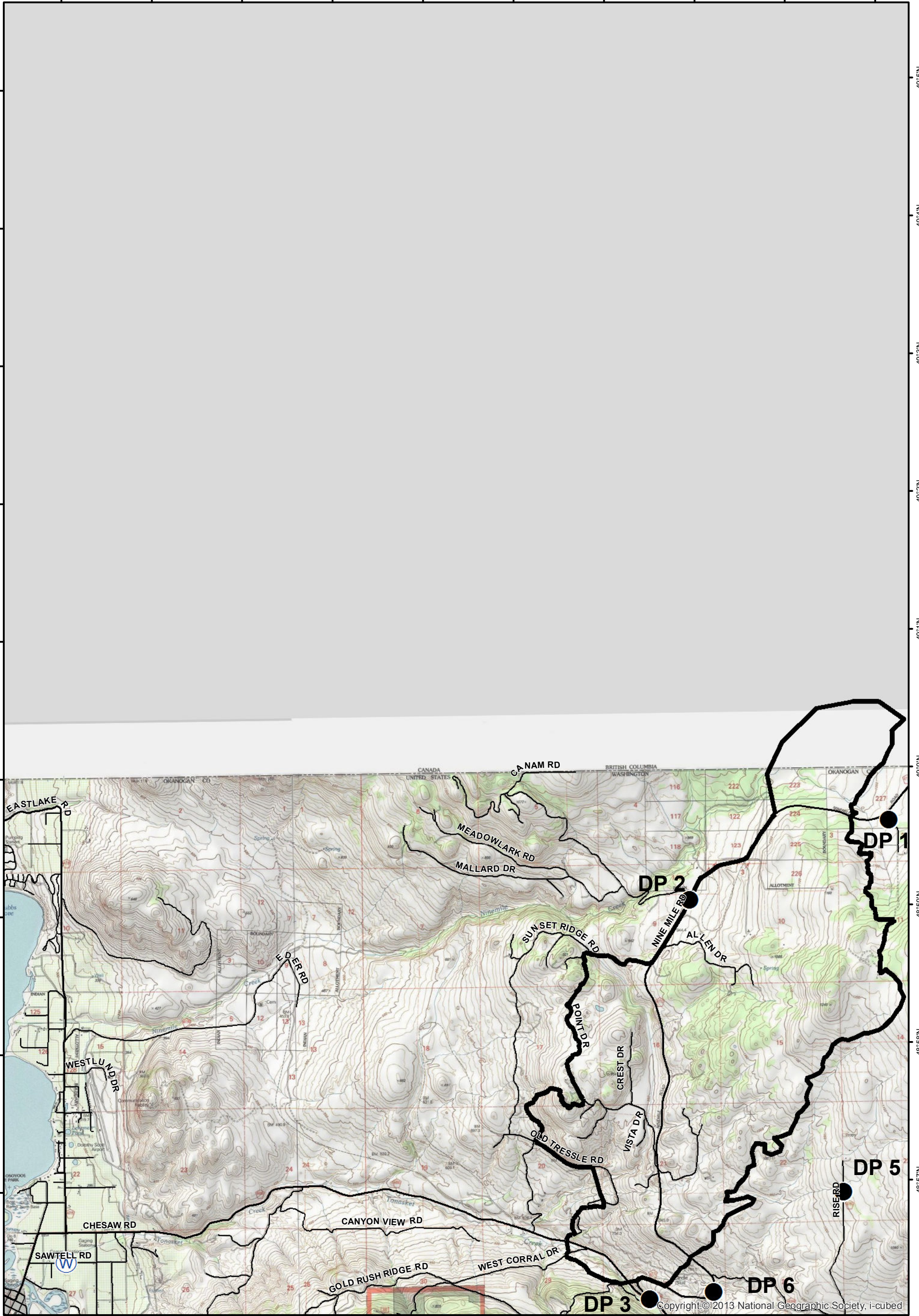
49°1'N

49°0'N

48°59'N

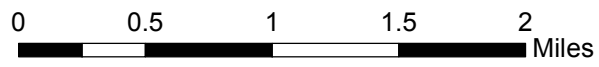
48°58'N













48°57'N



# Okanogan Complex

WA-NES 1203  
IAP Map  
8/31/2015 Day



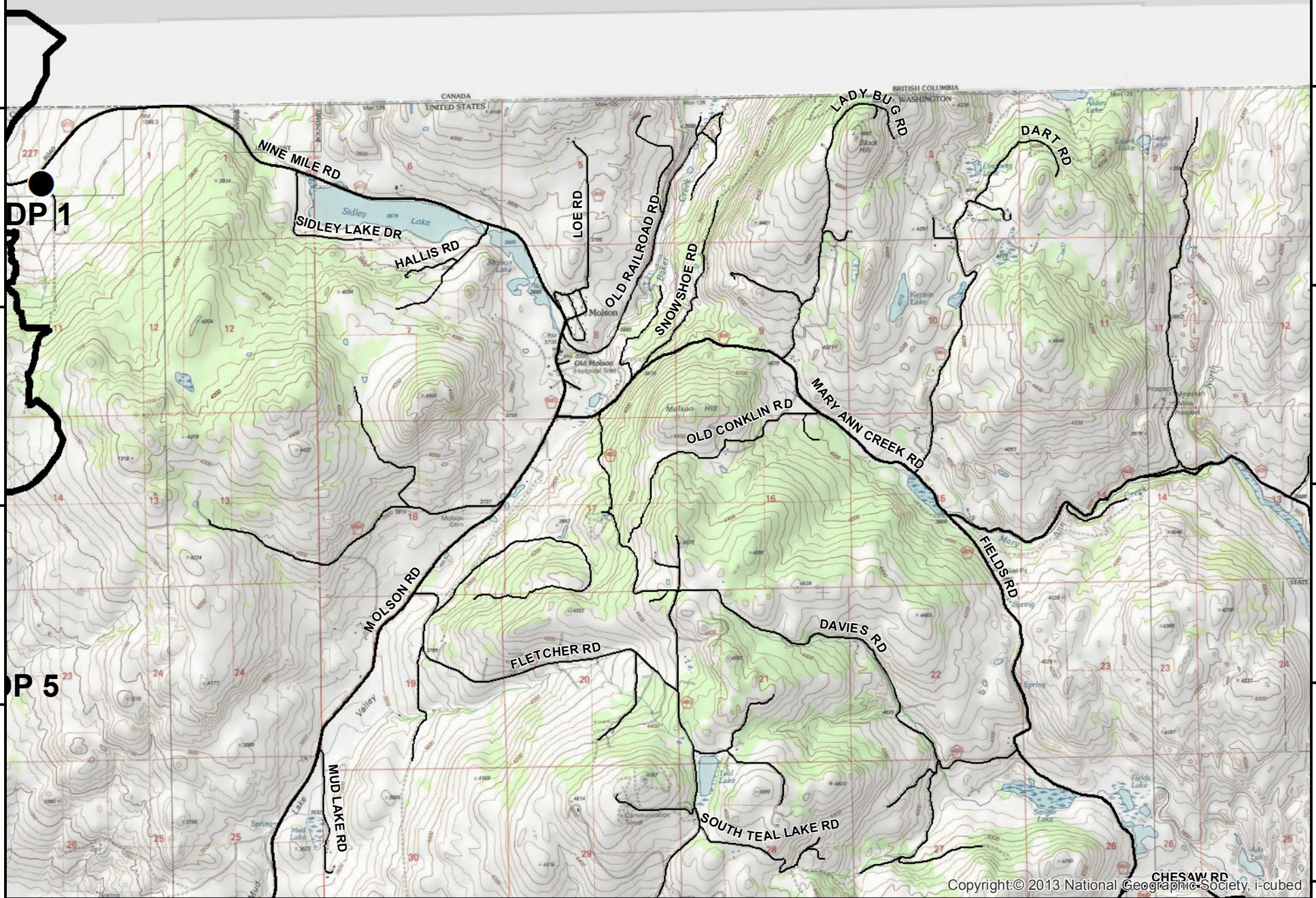
-  ICP
-  Drop Point
-  Helispot
-  Helibase
-  Camp
-  Repeater
-  Staging Area
-  Water Source
-  Safety Zone
-  Uncontrolled Fire Edge
-  Completed Dozer Line
-  Completed Line
-  Hand Line
-  Road as Completed Line



Copyright © 2013 National Geographic Society, i-cubed

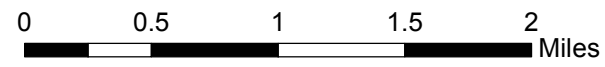
119°16'W 119°15'W 119°14'W 119°13'W 119°12'W 119°11'W 119°10'W 119°9'W 119°8'W 119°7'W















49°5'N 49°4'N 49°3'N 49°2'N 49°1'N 49°0'N 48°59'N 48°58'N 48°57'N 48°56'N



# Okanogan Complex

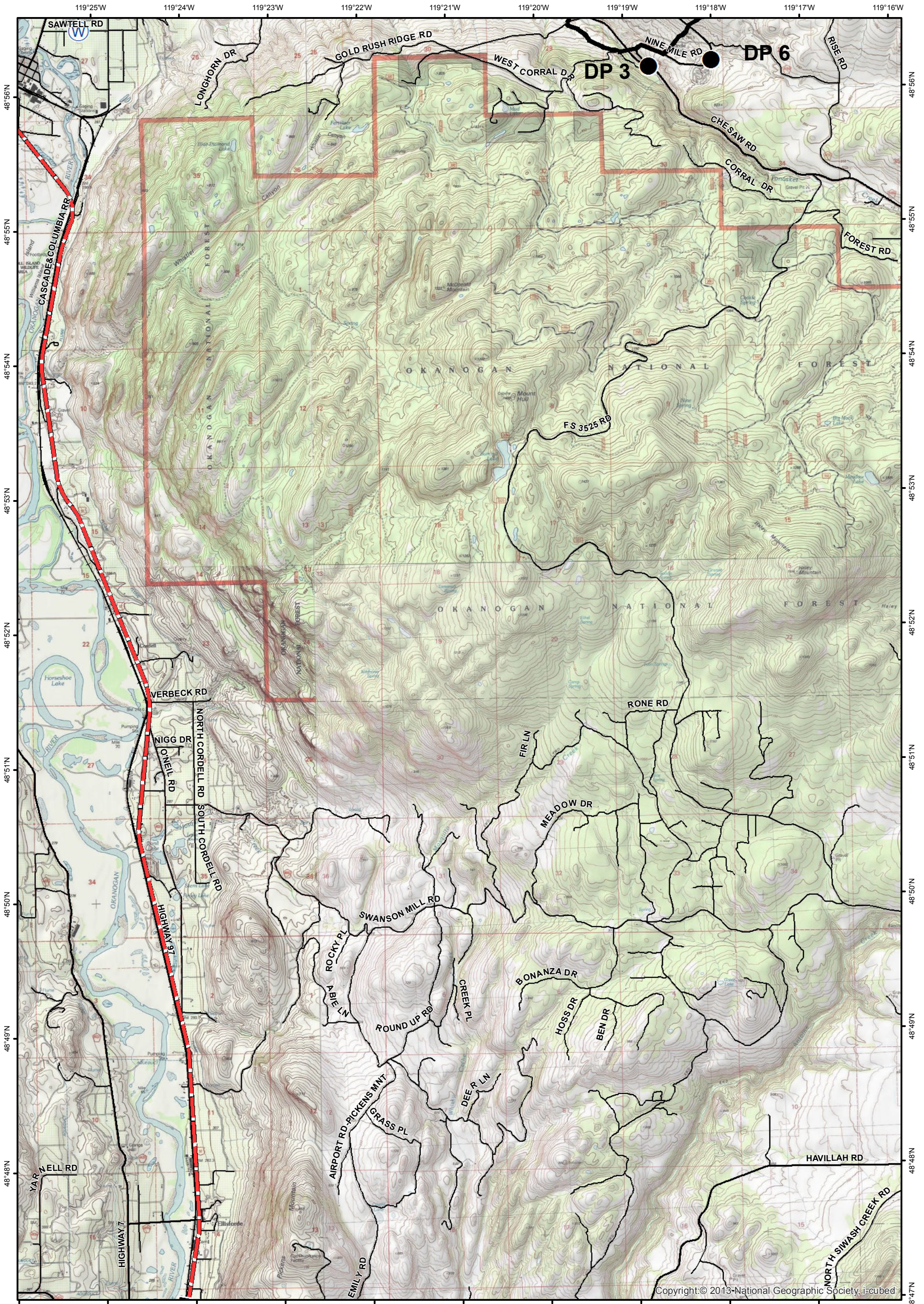
WA-NES 1203  
IAP Map  
8/31/2015 Day



-  ICP
-  Drop Point
-  Helispot
-  Helibase
-  Camp
-  Repeater
-  Staging Area
-  Water Source
-  Safety Zone
-  Uncontrolled Fire Edge
-  Completed Dozer Line
-  Completed Line
-  Hand Line
-  Road as Completed Line
















Copyright © 2013 National Geographic Society, i-cubed



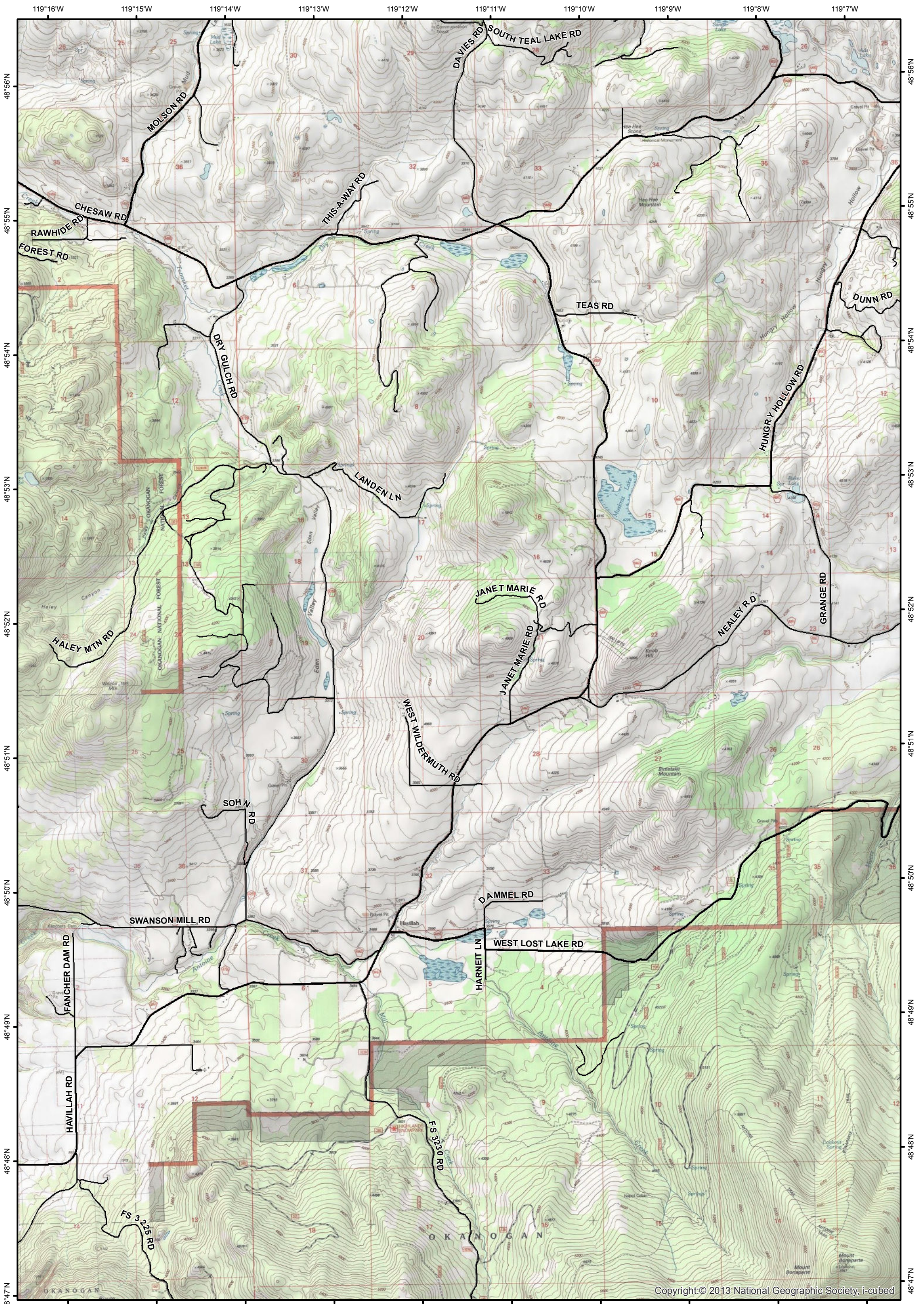
# Okanogan Complex

WA-NES 1203  
IAP Map  
8/31/2015 Day



-  ICP
-  Drop Point
-  Helispot
-  Helibase
-  Camp
-  Repeater
-  Staging Area
-  Water Source
-  Safety Zone
-  Uncontrolled Fire Edge
-  Completed Dozer Line
-  Completed Line
-  Hand Line
-  Road as Completed Line





Copyright © 2013 National Geographic Society, i-cubed

# Okanogan Complex

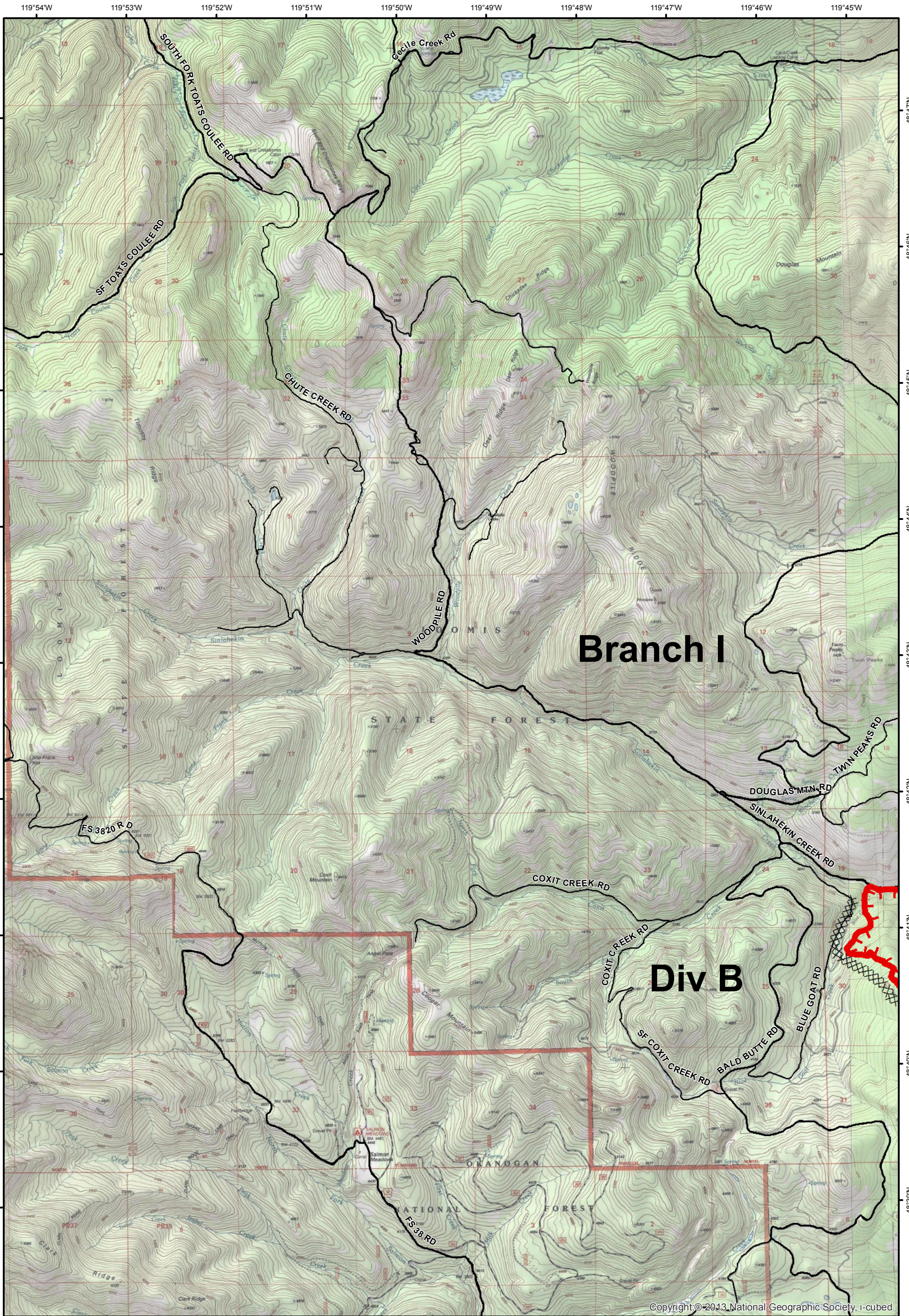
WA-NES 1203  
IAP Map  
8/31/2015 Day



0 0.5 1 1.5 2 Miles

- |  |              |  |                        |
|--|--------------|--|------------------------|
|  | ICP          |  | Water Source           |
|  | Drop Point   |  | Safety Zone            |
|  | Helispot     |  | Uncontrolled Fire Edge |
|  | Helibase     |  | Completed Dozer Line   |
|  | Camp         |  | Completed Line         |
|  | Repeater     |  | Hand Line              |
|  | Staging Area |  | Road as Completed Line |

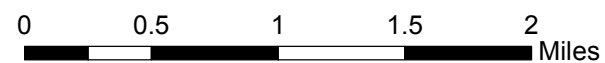













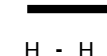
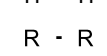



Copyright © 2013 National Geographic Society, i-cubed

# Okanogan Complex

WA-NES 1203  
IAP Map  
8/31/2015 Day

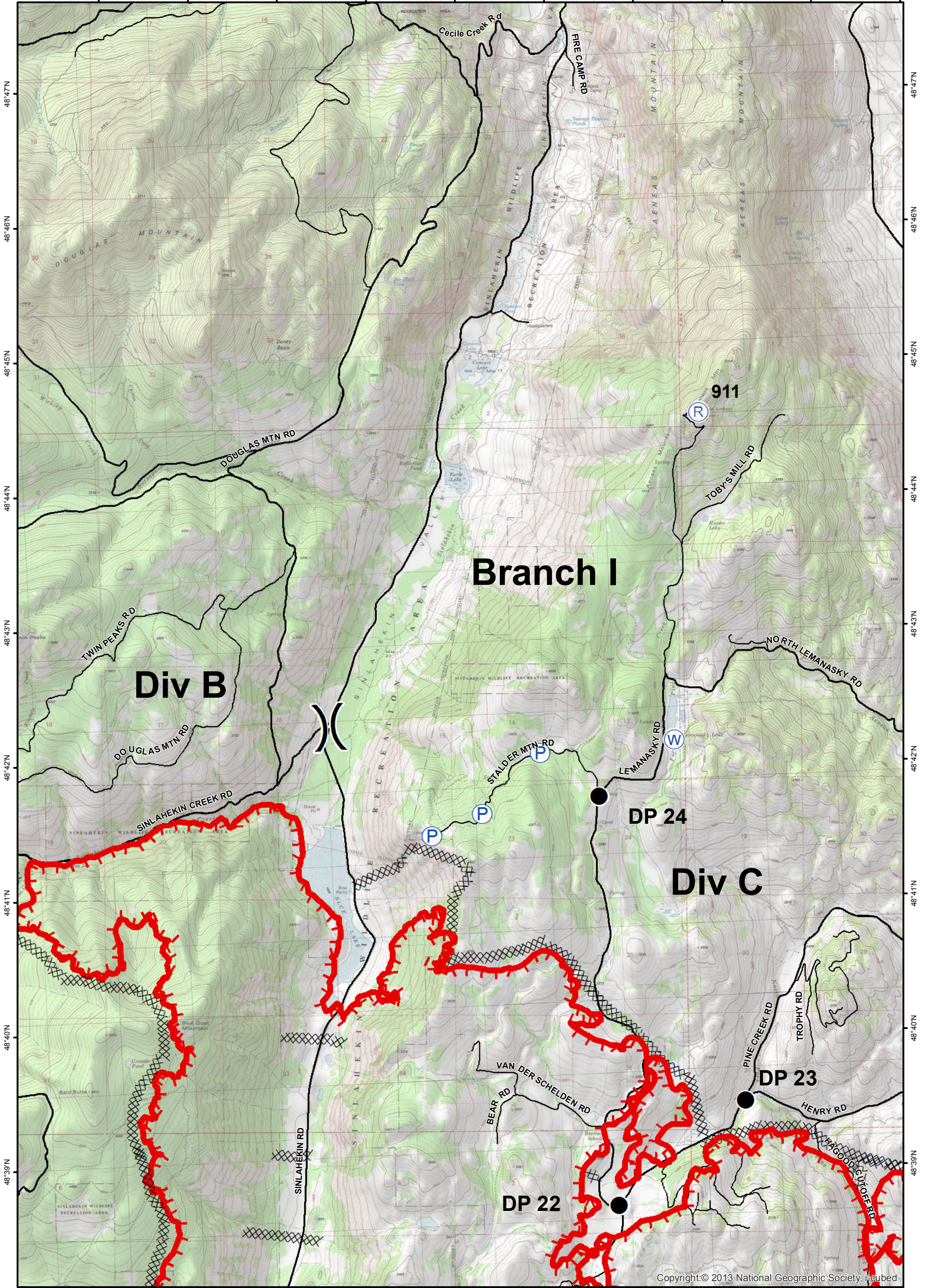


-  ICP
-  Drop Point
-  Helispot
-  Helibase
-  Camp
-  Repeater
-  Staging Area
-  Water Source
-  Safety Zone
-  Uncontrolled Fire Edge
-  Completed Dozer Line
-  Completed Line
-  Hand Line
-  Road as Completed Line

Page: D5
















119°44'W 119°43'W 119°42'W 119°41'W 119°40'W 119°39'W 119°38'W 119°37'W 119°36'W 119°35'W



# Okanogan Complex

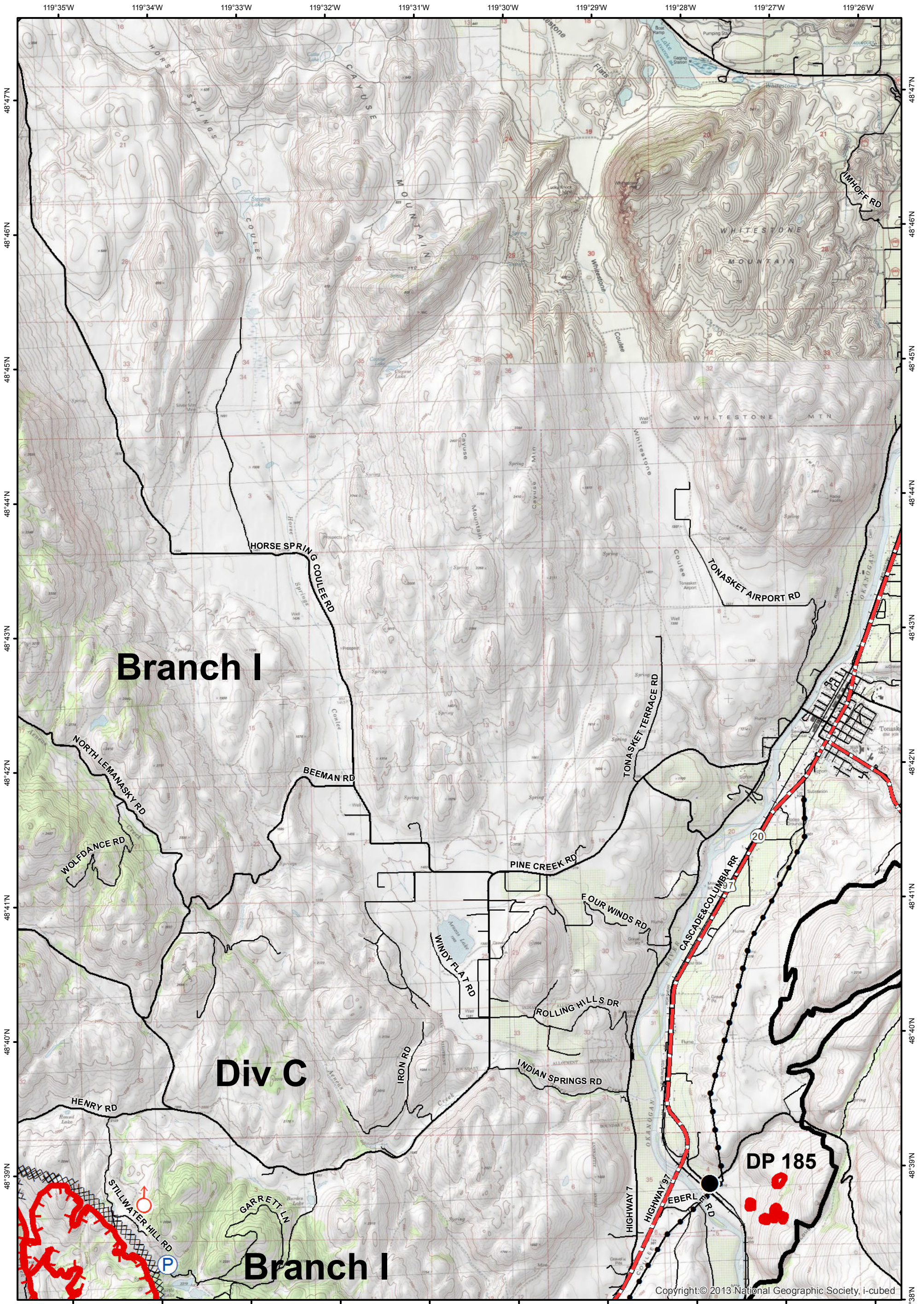
WA-NES 1203  
IAP Map  
8/31/2015 Day



-  ICP
-  Drop Point
-  Helispot
-  Helibase
-  Camp
-  Repeater
-  Staging Area
-  Water Source
-  Safety Zone
-  Uncontrolled Fire Edge
-  Completed Dozer Line
-  Completed Line
-  Hand Line
-  Road as Completed Line



Copyright © 2013 National Geographic Society, Inc. Reprinted



# Okanogan Complex

WA-NES 1203  
IAP Map  
8/31/2015 Day



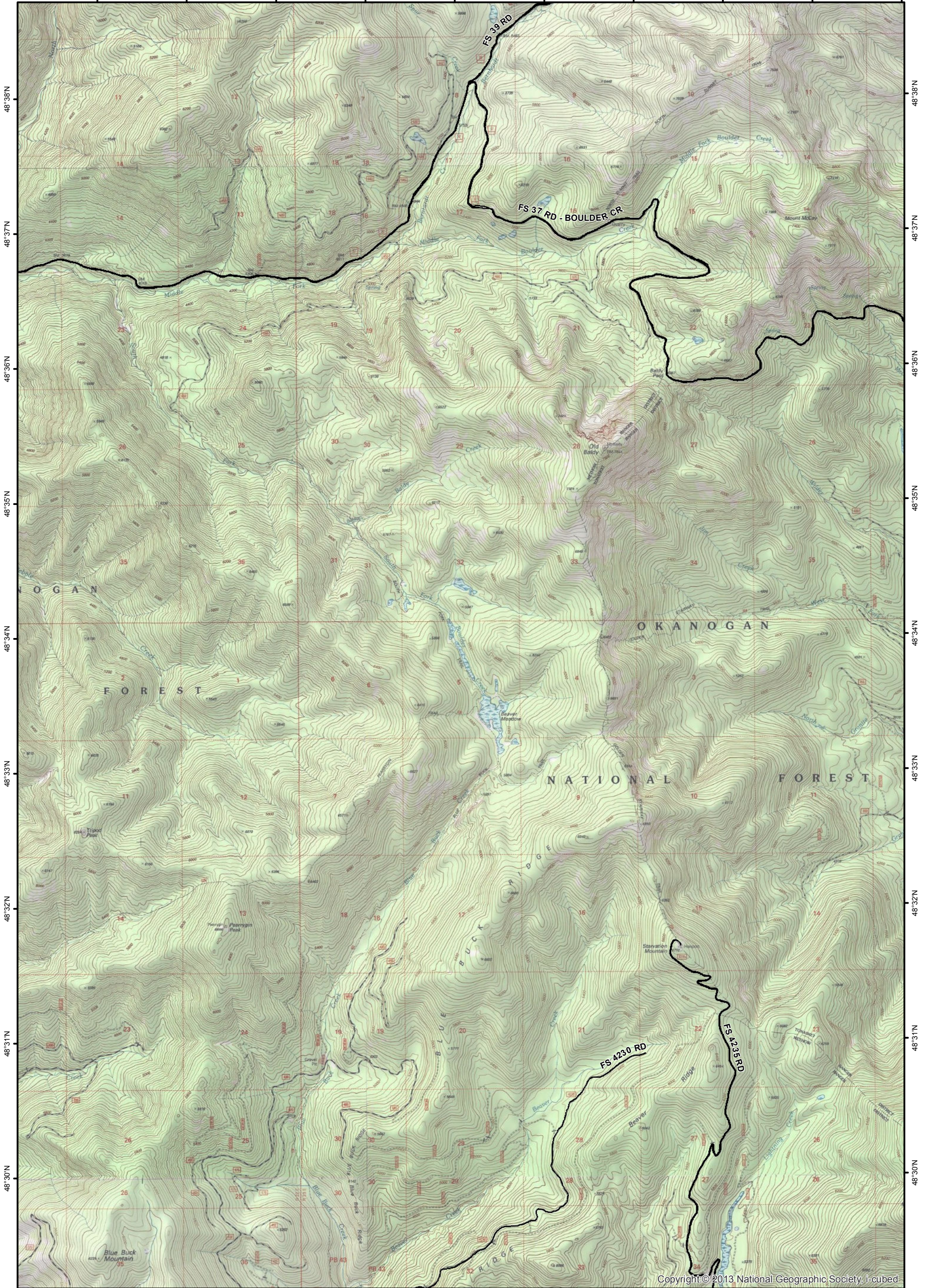
0 0.5 1 1.5 2 Miles

- |  |              |  |                        |
|--|--------------|--|------------------------|
|  | ICP          |  | Water Source           |
|  | Drop Point   |  | Safety Zone            |
|  | Helispot     |  | Uncontrolled Fire Edge |
|  | Helibase     |  | Completed Dozer Line   |
|  | Camp         |  | Completed Line         |
|  | Repeater     |  | Hand Line              |
|  | Staging Area |  | Road as Completed Line |





120°3'W 120°2'W 120°1'W 120°0'W 119°59'W 119°58'W 119°57'W 119°56'W 119°55'W 119°54'W










Copyright © 2013 National Geographic Society, i-cubed





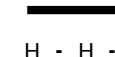
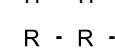

# Okanogan Complex

WA-NES 1203  
IAP Map  
8/31/2015 Day



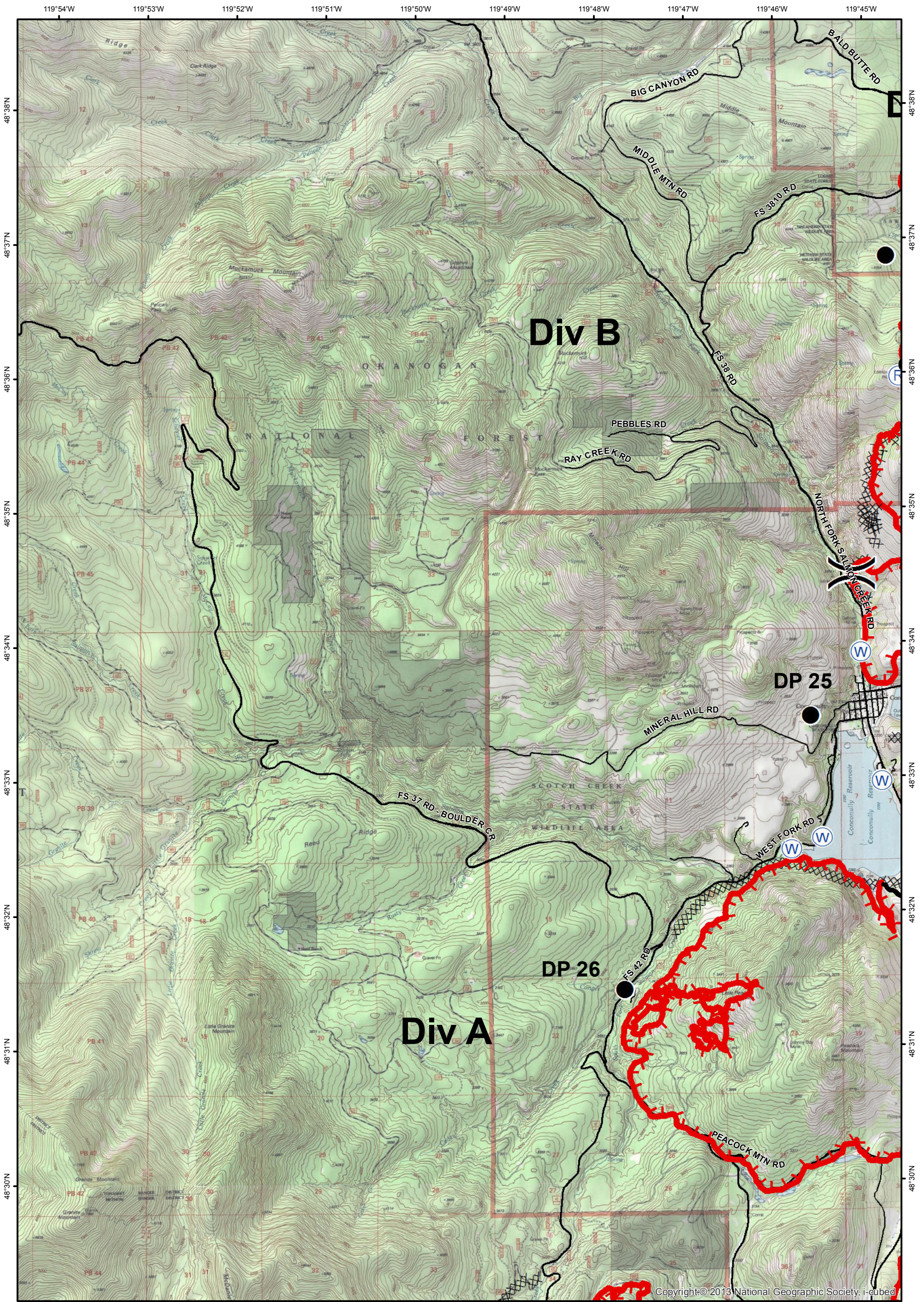
0 0.5 1 1.5 2 Miles

-  ICP
-  Drop Point
-  Helispot
-  Helibase
-  Camp
-  Repeater
-  Staging Area

-  Water Source
-  Safety Zone
-  Uncontrolled Fire Edge
-  Completed Dozer Line
-  Completed Line
-  Hand Line
-  Road as Completed Line

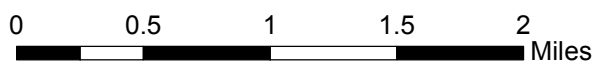
Page: E4





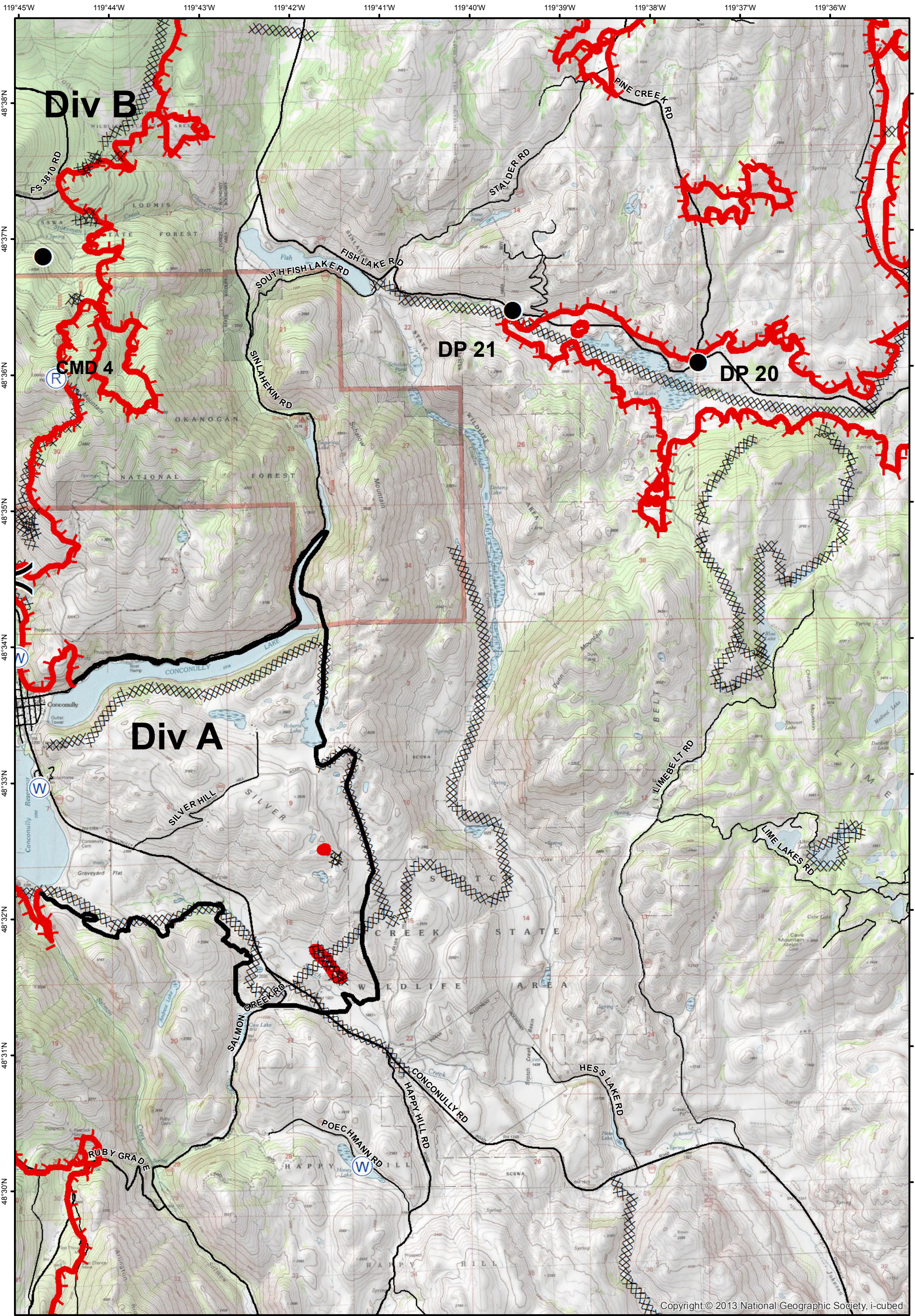
# Okanogan Complex

WA-NES 1203  
IAP Map  
8/31/2015 Day



- |  |              |  |                        |
|--|--------------|--|------------------------|
|  | ICP          |  | Water Source           |
|  | Drop Point   |  | Safety Zone            |
|  | Helispot     |  | Uncontrolled Fire Edge |
|  | Helibase     |  | Completed Dozer Line   |
|  | Camp         |  | Completed Line         |
|  | Repeater     |  | Hand Line              |
|  | Staging Area |  | Road as Completed Line |



















# Okanogan Complex

WA-NES 1203  
IAP Map  
8/31/2015 Day

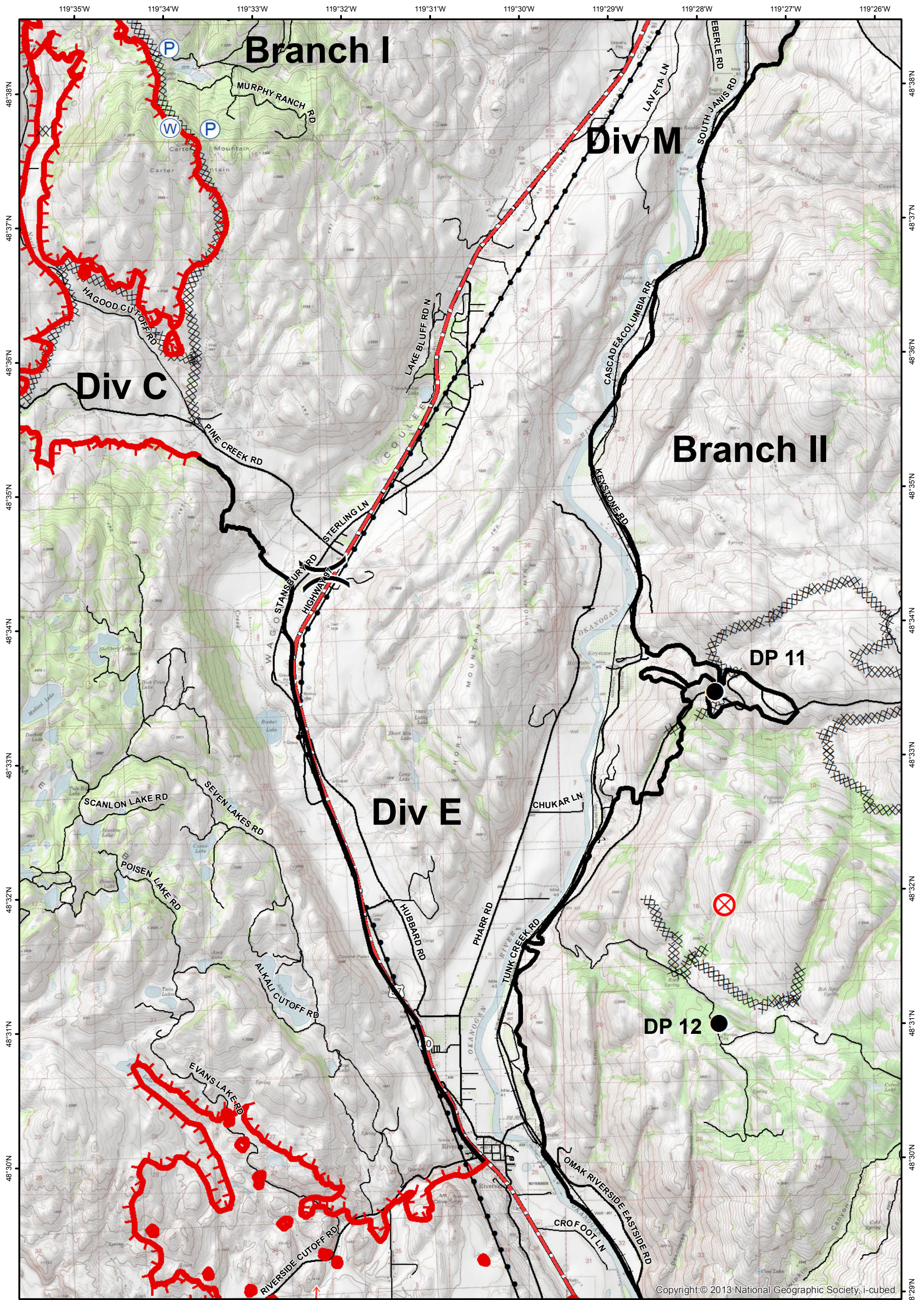


0 0.5 1 1.5 2 Miles

-  ICP
-  Drop Point
-  Helispot
-  Helibase
-  Camp
-  Repeater
-  Staging Area
-  Water Source
-  Safety Zone
-  Uncontrolled Fire Edge
-  Completed Dozer Line
-  Completed Line
-  Hand Line
-  Road as Completed Line



Copyright © 2013 National Geographic Society, i-cubed



# Okanogan Complex

WA-NES 1203  
IAP Map  
8/31/2015 Day

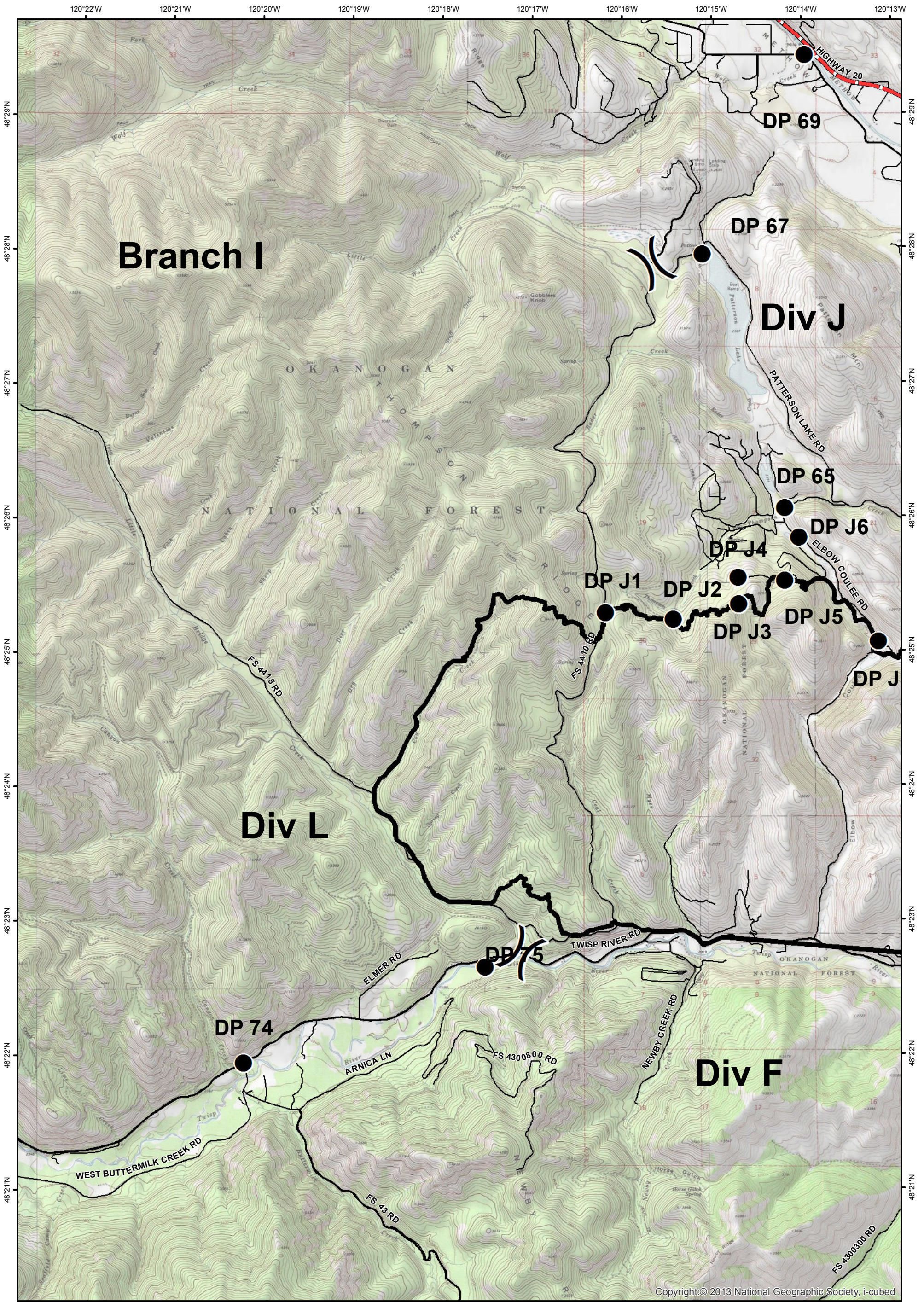


NAD 83

0 0.5 1 1.5 2 Miles

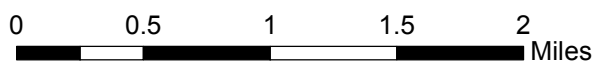
- |  |              |  |                        |
|--|--------------|--|------------------------|
|  | ICP          |  | Water Source           |
|  | Drop Point   |  | Safety Zone            |
|  | Helispot     |  | Uncontrolled Fire Edge |
|  | Helibase     |  | Completed Dozer Line   |
|  | Camp         |  | Completed Line         |
|  | Repeater     |  | Hand Line              |
|  | Staging Area |  | Road as Completed Line |





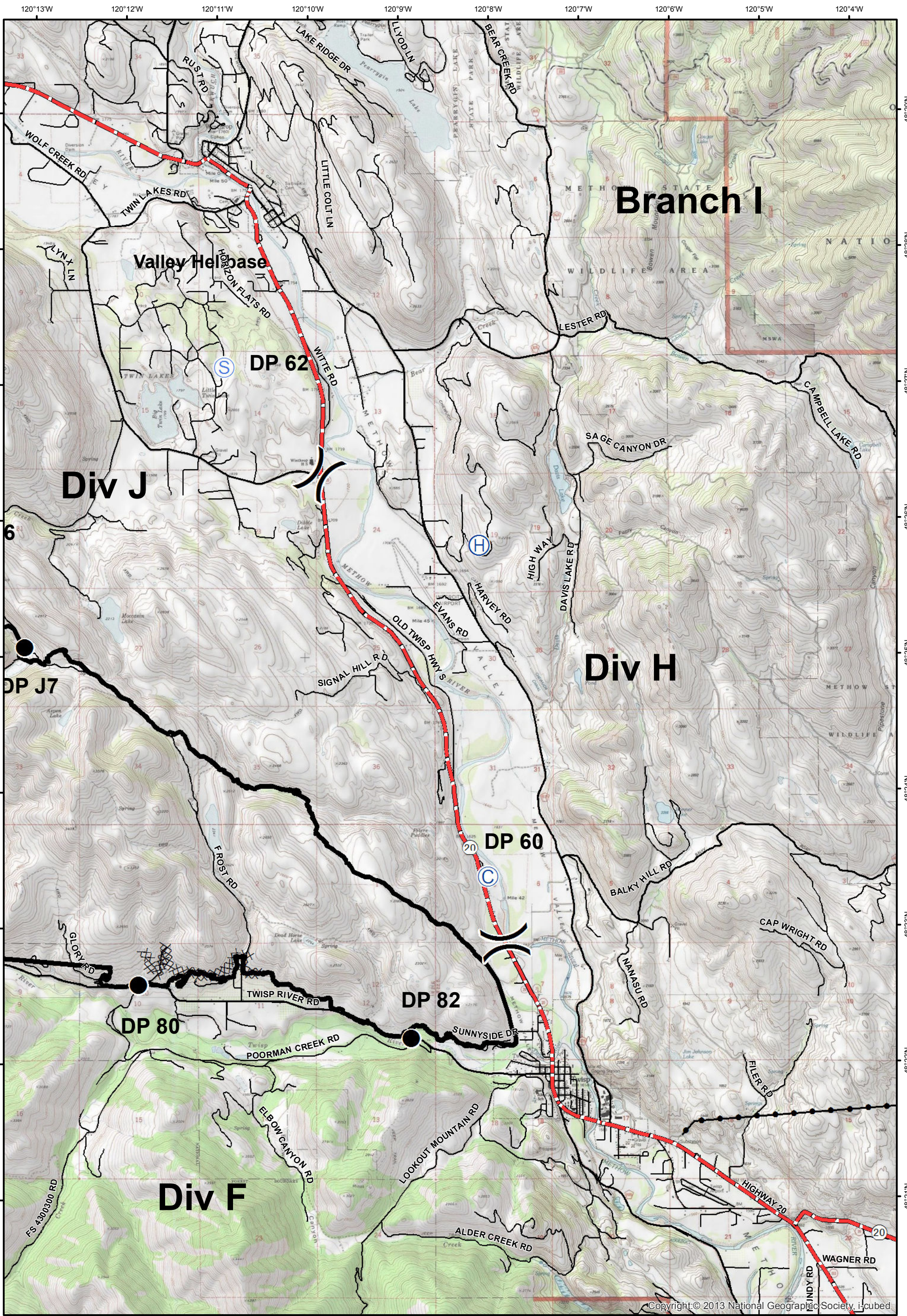
# Okanogan Complex

WA-NES 1203  
IAP Map  
8/31/2015 Day



- |  |              |  |                        |
|--|--------------|--|------------------------|
|  | ICP          |  | Water Source           |
|  | Drop Point   |  | Safety Zone            |
|  | Helispot     |  | Uncontrolled Fire Edge |
|  | Helibase     |  | Completed Dozer Line   |
|  | Camp         |  | Completed Line         |
|  | Repeater     |  | Hand Line              |
|  | Staging Area |  | Road as Completed Line |





# Okanogan Complex

WA-NES 1203  
IAP Map  
8/31/2015 Day

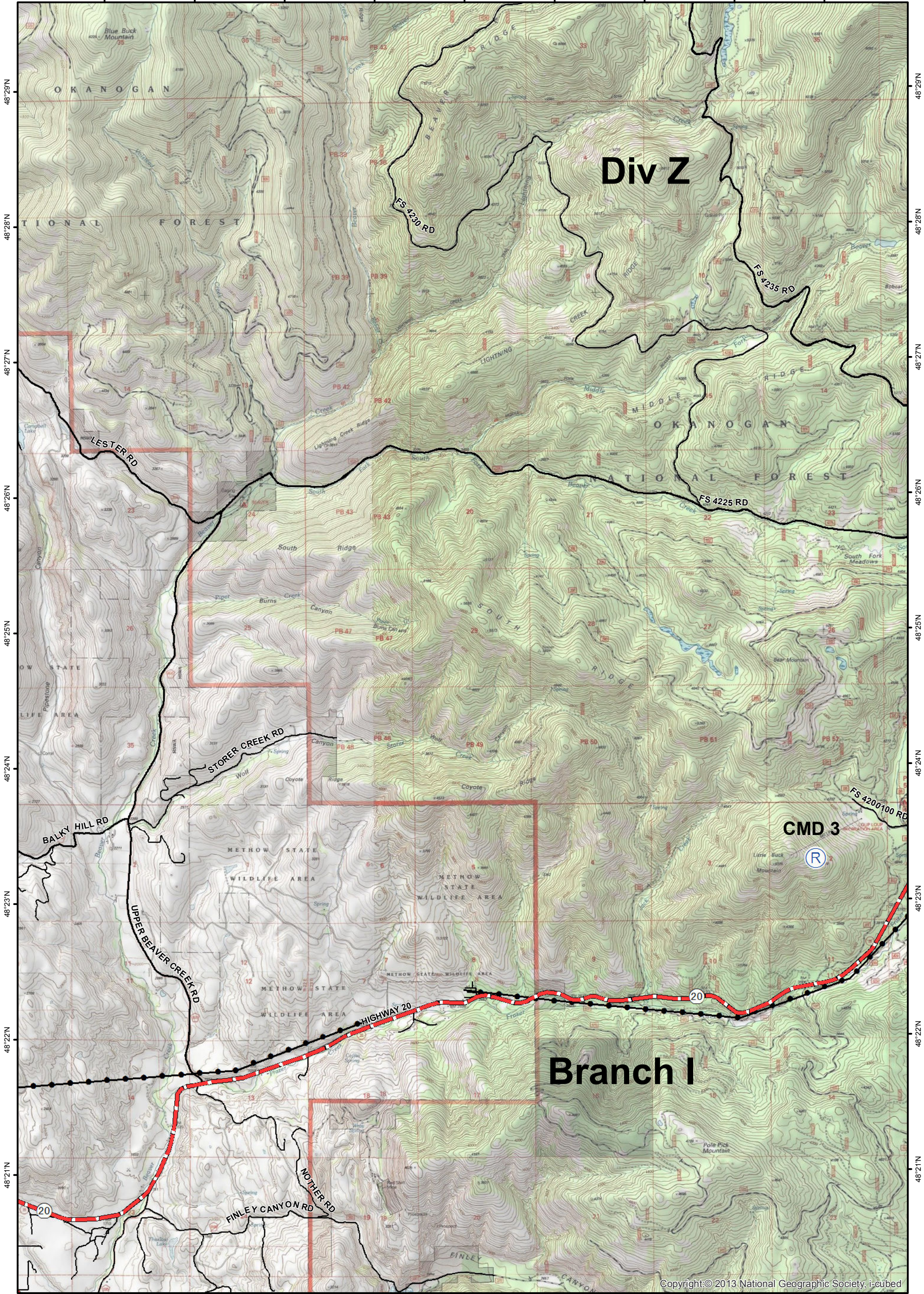


0 0.5 1 1.5 2 Miles

- |  |              |  |                        |
|--|--------------|--|------------------------|
|  | ICP          |  | Water Source           |
|  | Drop Point   |  | Safety Zone            |
|  | Helispot     |  | Uncontrolled Fire Edge |
|  | Helibase     |  | Completed Dozer Line   |
|  | Camp         |  | Completed Line         |
|  | Repeater     |  | Hand Line              |
|  | Staging Area |  | Road as Completed Line |



120°3'W 120°2'W 120°1'W 120°0'W 119°59'W 119°58'W 119°57'W 119°56'W 119°55'W












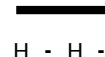
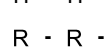



# Okanogan Complex

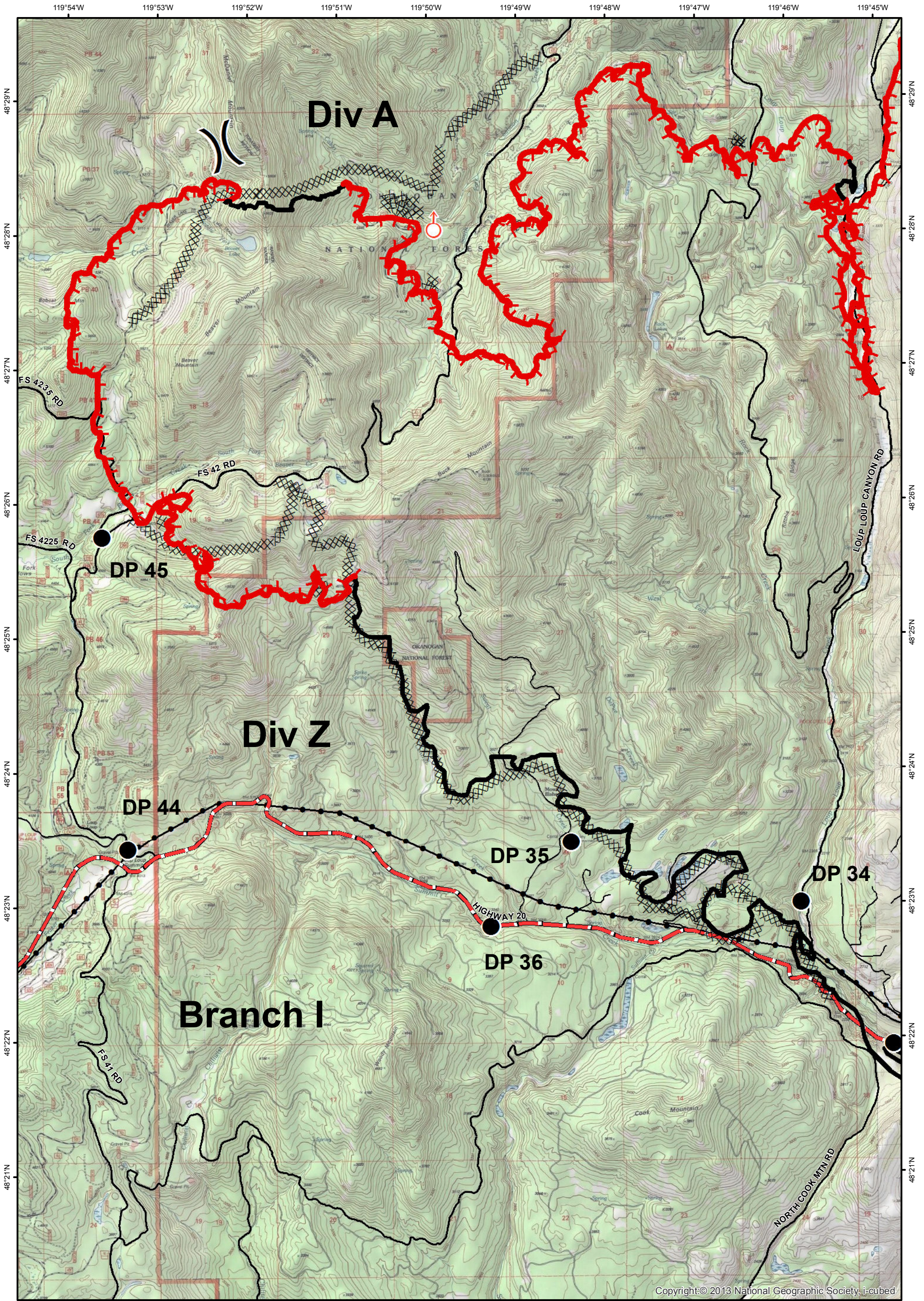
WA-NES 1203  
IAP Map  
8/31/2015 Day



0 0.5 1 1.5 2 Miles

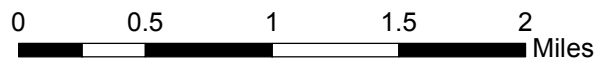
-  ICP
-  Drop Point
-  Helispot
-  Helibase
-  Camp
-  Repeater
-  Staging Area
-  Water Source
-  Safety Zone
-  Uncontrolled Fire Edge
-  Completed Dozer Line
-  Completed Line
-  Hand Line
-  Road as Completed Line



















# Okanogan Complex

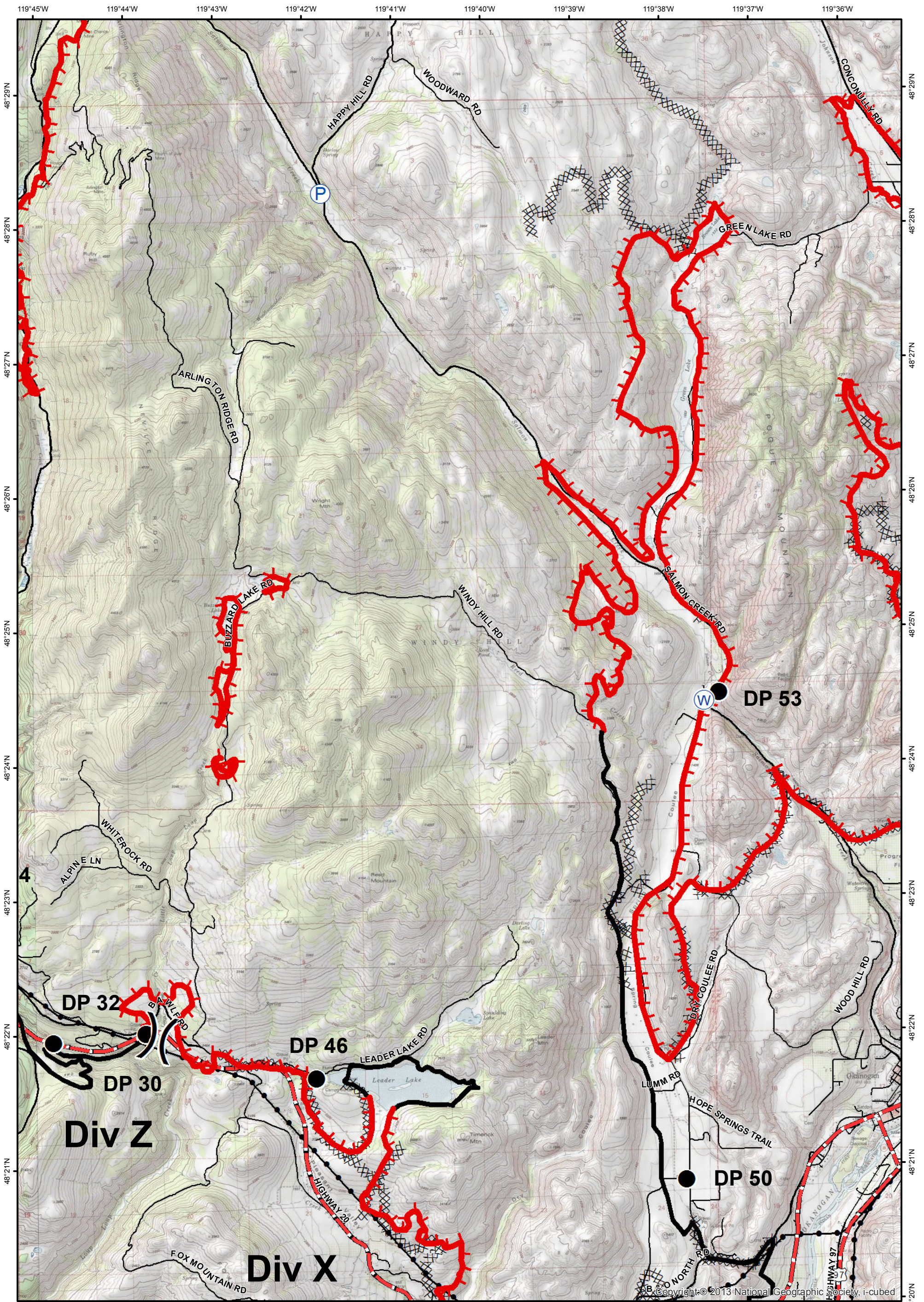
WA-NES 1203  
IAP Map  
8/31/2015 Day



-  ICP
-  Drop Point
-  Helispot
-  Helibase
-  Camp
-  Repeater
-  Staging Area
-  Water Source
-  Safety Zone
-  Uncontrolled Fire Edge
-  Completed Dozer Line
-  Completed Line
-  Hand Line
-  Road as Completed Line







# Okanogan Complex

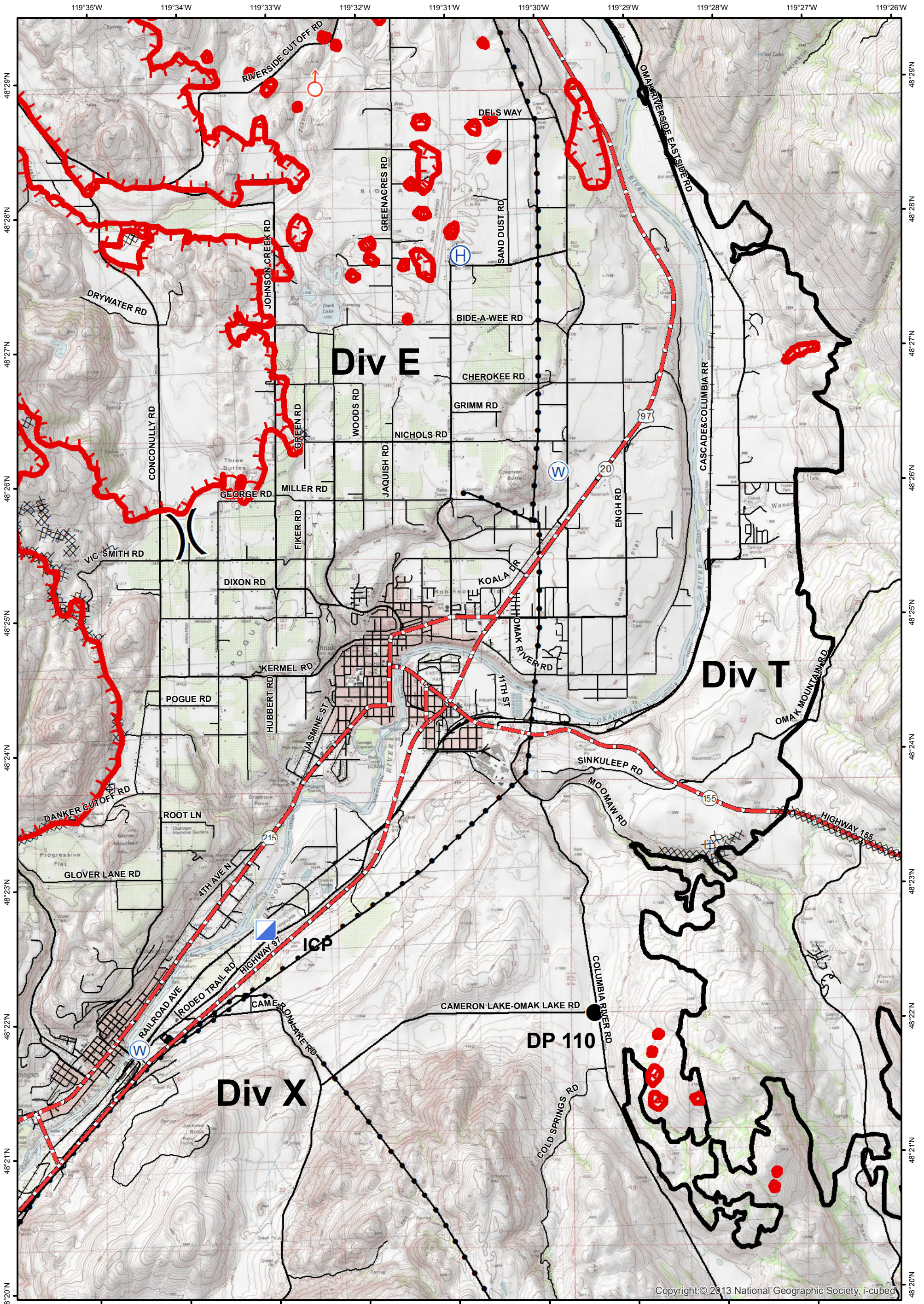
WA-NES 1203  
IAP Map  
8/31/2015 Day



0 0.5 1 1.5 2 Miles


- |  |              |  |                        |
|--|--------------|--|------------------------|
|  | ICP          |  | Water Source           |
|  | Drop Point   |  | Safety Zone            |
|  | Helispot     |  | Uncontrolled Fire Edge |
|  | Helibase     |  | Completed Dozer Line   |
|  | Camp         |  | Completed Line         |
|  | Repeater     |  | Hand Line              |
|  | Staging Area |  | Road as Completed Line |












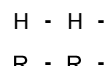

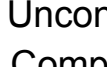




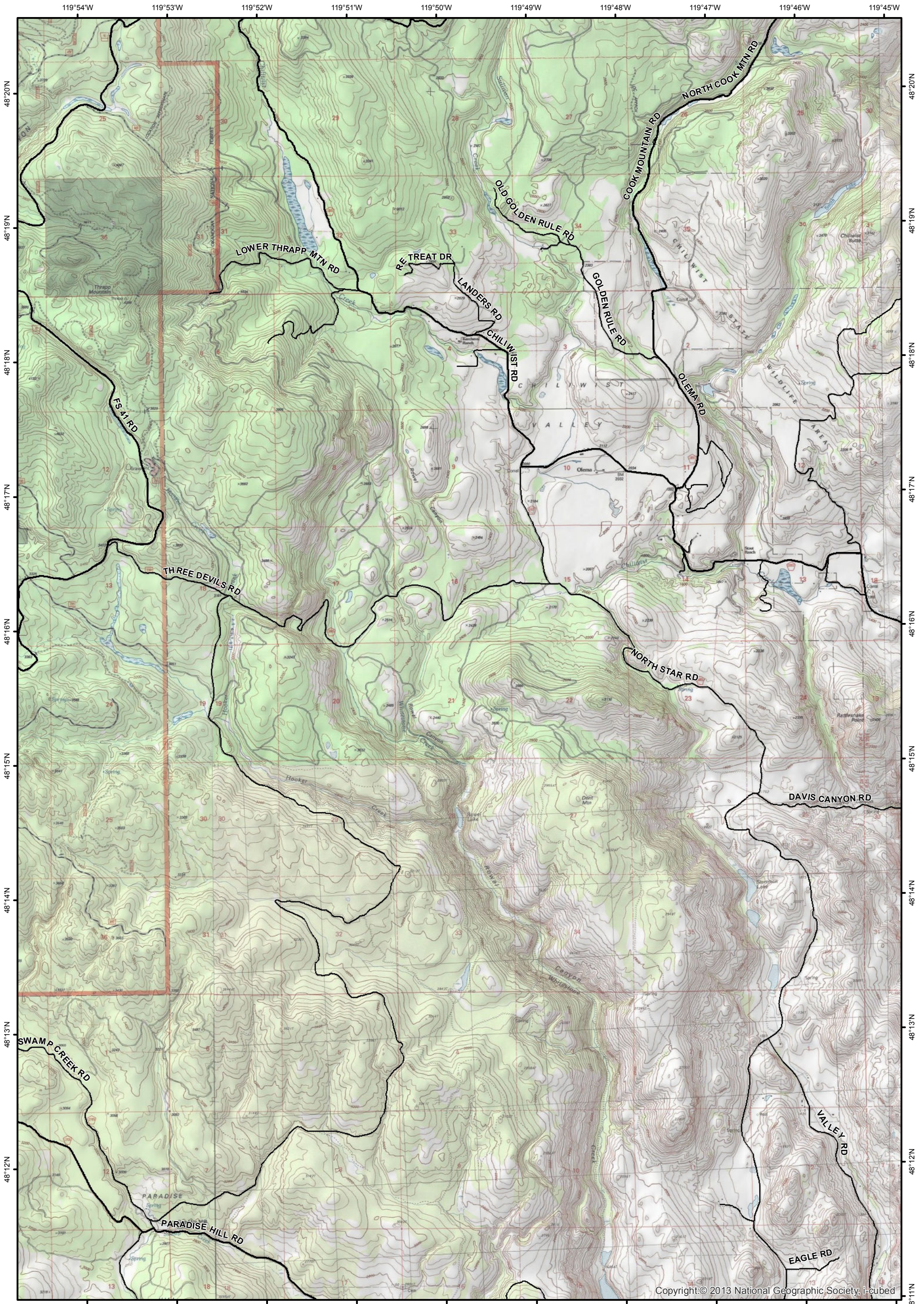
# Okanogan Complex

WA-NES 1203  
IAP Map  
8/31/2015 Day



-  ICP
-  Drop Point
-  Helispot
-  Helibase
-  Camp
-  Repeater
-  Staging Area
-  Water Source
-  Safety Zone
-  Uncontrolled Fire Edge
-  Completed Dozer Line
-  Completed Line
-  Hand Line
-  Road as Completed Line

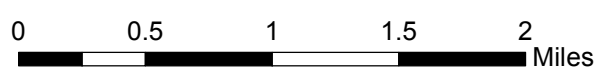














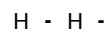
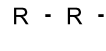


Copyright © 2013 National Geographic Society, i-cubed

# Okanogan Complex

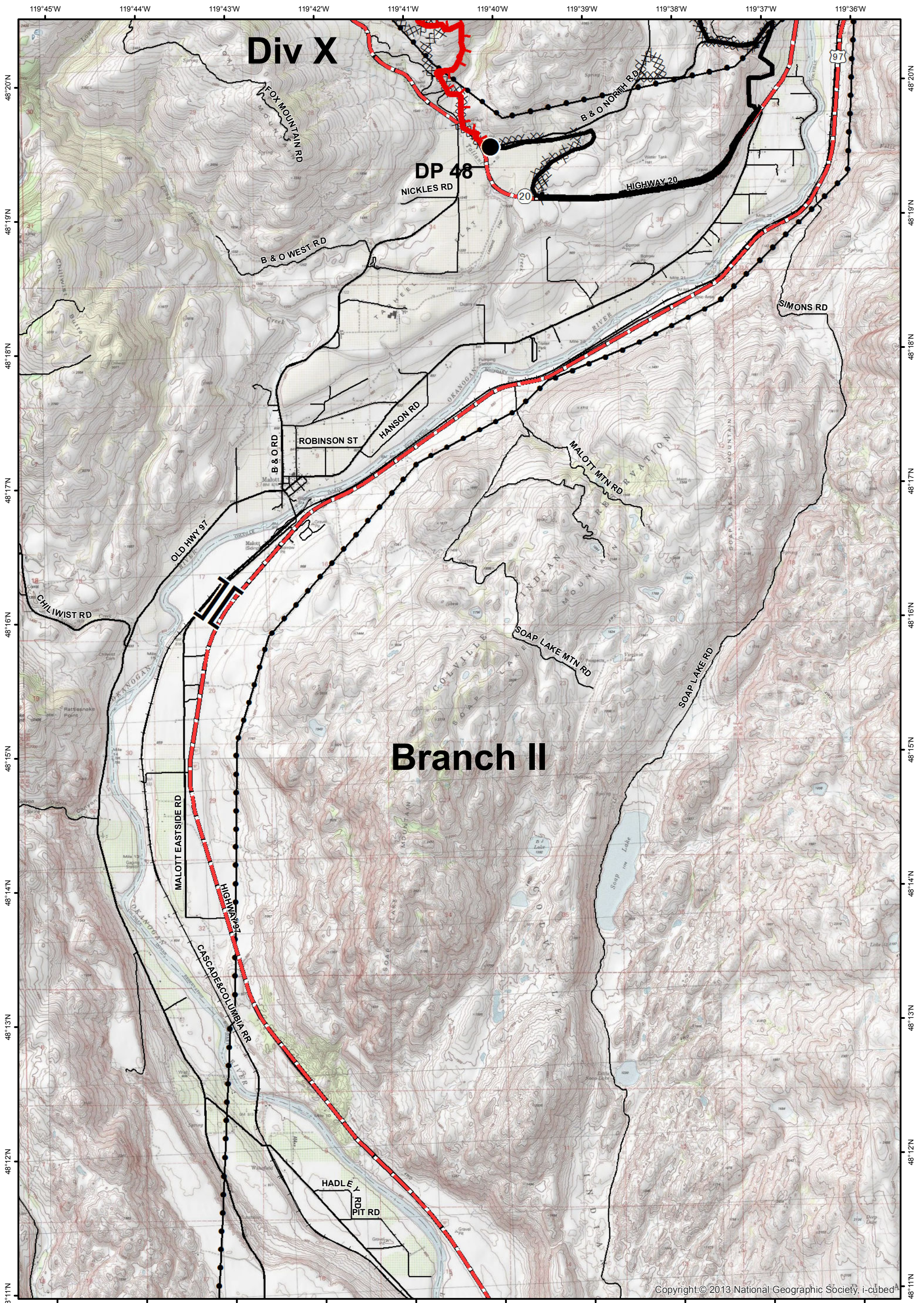
WA-NES 1203  
IAP Map  
8/31/2015 Day



-  ICP
-  Drop Point
-  Helispot
-  Helibase
-  Camp
-  Repeater
-  Staging Area
-  Water Source
-  Safety Zone
-  Uncontrolled Fire Edge
-  Completed Dozer Line
-  Completed Line
-  Hand Line
-  Road as Completed Line

Page: G5





# Okanogan Complex

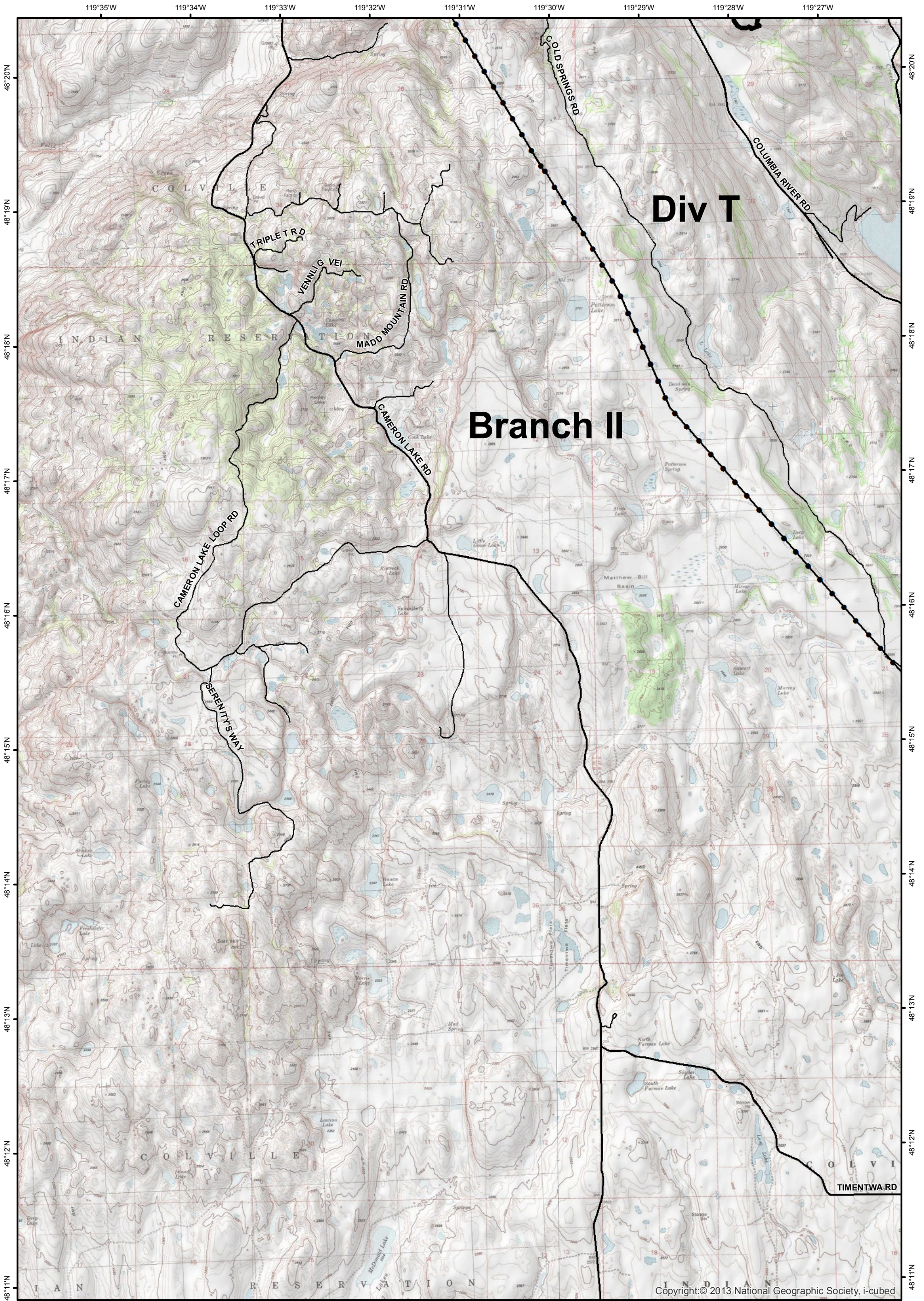
WA-NES 1203  
IAP Map  
8/31/2015 Day



0 0.5 1 1.5 2 Miles

- |  |              |  |                        |
|--|--------------|--|------------------------|
|  | ICP          |  | Water Source           |
|  | Drop Point   |  | Safety Zone            |
|  | Helispot     |  | Uncontrolled Fire Edge |
|  | Helibase     |  | Completed Dozer Line   |
|  | Camp         |  | Completed Line         |
|  | Repeater     |  | Hand Line              |
|  | Staging Area |  | Road as Completed Line |





# Okanogan Complex

WA-NES 1203  
IAP Map  
8/31/2015 Day



0 0.5 1 1.5 2 Miles

- |  |              |  |                        |
|--|--------------|--|------------------------|
|  | ICP          |  | Water Source           |
|  | Drop Point   |  | Safety Zone            |
|  | Helispot     |  | Uncontrolled Fire Edge |
|  | Helibase     |  | Completed Dozer Line   |
|  | Camp         |  | Completed Line         |
|  | Repeater     |  | Hand Line              |
|  | Staging Area |  | Road as Completed Line |

