




Okanogan Complex WA-NES-001203

Twisp Ops 8/31/2015 Day

Perimeter as of 8/30/15 2000 306,497 ac.

Datum NAD83  Miles **DGJ 8/30/15 2300**

Branch I


Div J



















Div L

Div F

Div H

Div Z



-  Drop Point
-  Camp
-  Staging Area
-  Repeater
-  Water Source
-  Helibase
-  Incident Command Post
-  Transmission Lines
-  Completed Line
-  Completed Dozer Line
-  Planned Fire Line
-  Uncontrolled Fire Edge
-  Hand Line
-  Road as Completed Line
-  Structures
-  Township
-  Omak Creek - No Drafting, No Retardant
-  Fuel Treatments

