

119°25'W 119°24'W 119°23'W 119°22'W 119°21'W 119°20'W 119°19'W 119°18'W 119°17'W 119°16'W

49°5'N

49°4'N

49°3'N

49°2'N

49°1'N

49°0'N

48°59'N

48°58'N

48°57'N

49°5'N

49°4'N

49°3'N

49°2'N

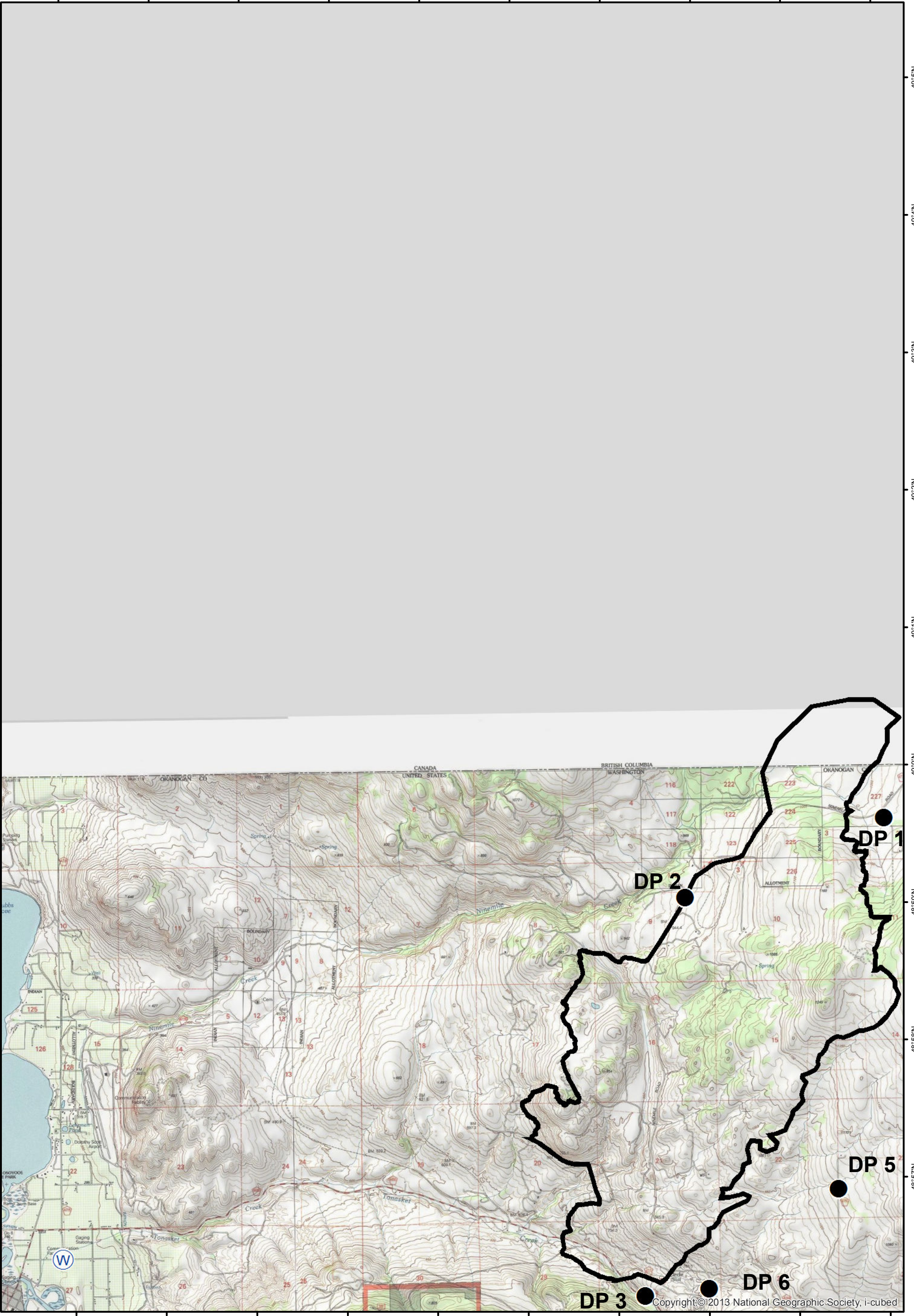
49°1'N

49°0'N

48°59'N

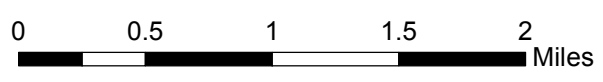
48°58'N






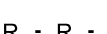

48°57'N



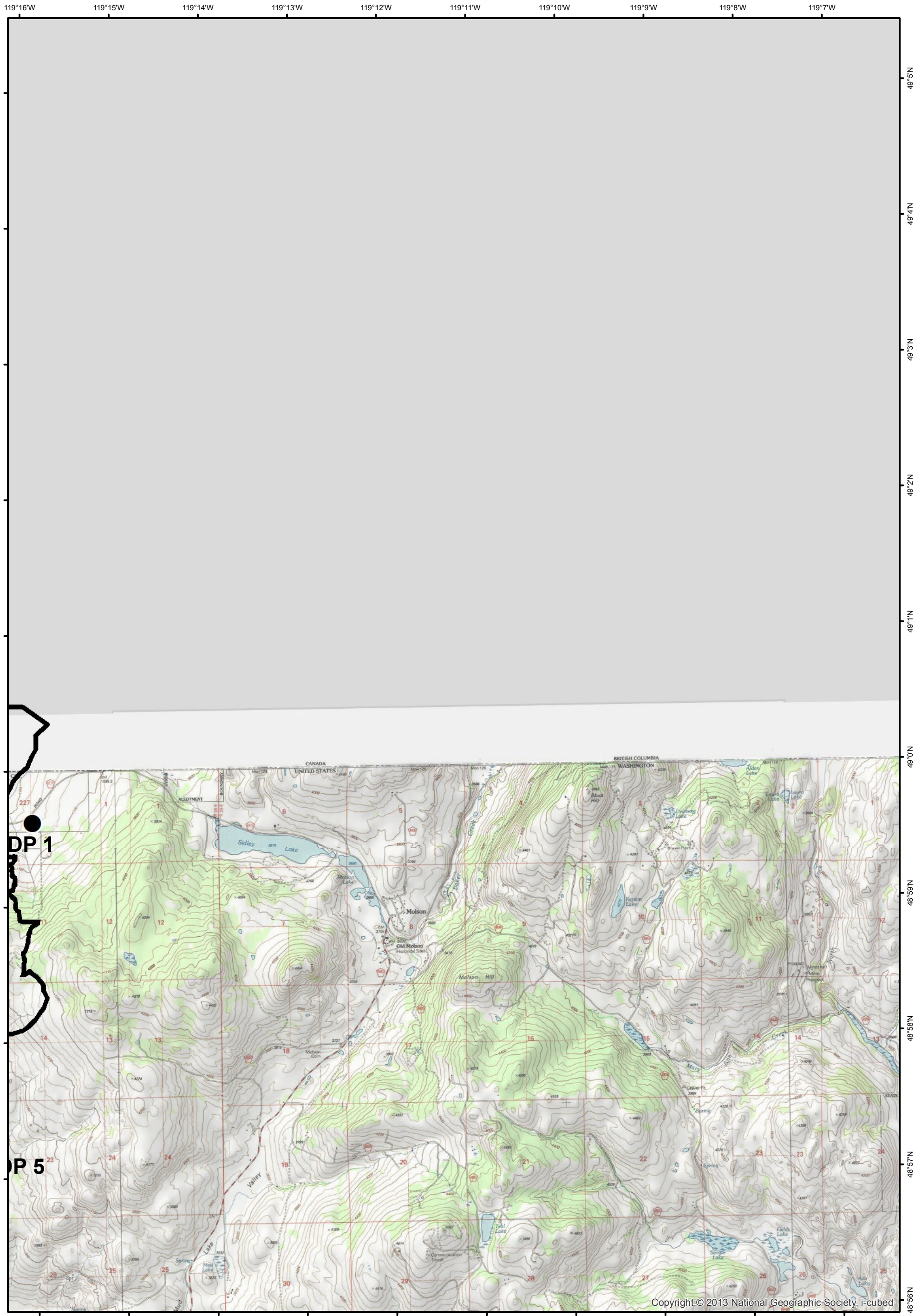
Okanogan Complex

WA-NES 1203
IAP Map
9/1/2015 Day



-  ICP
-  Drop Point
-  Helispot
-  Helibase
-  Camp
-  Repeater
- Staging Area
-  Water Source
-  Pump
-  Safety Zone
-  Uncontrolled Fire Edge
-  Completed Dozer Line
-  Completed Line
-  Hand Line
- Road as Completed Line

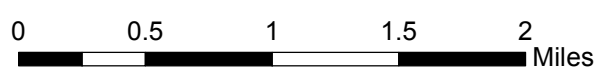




Okanogan Complex

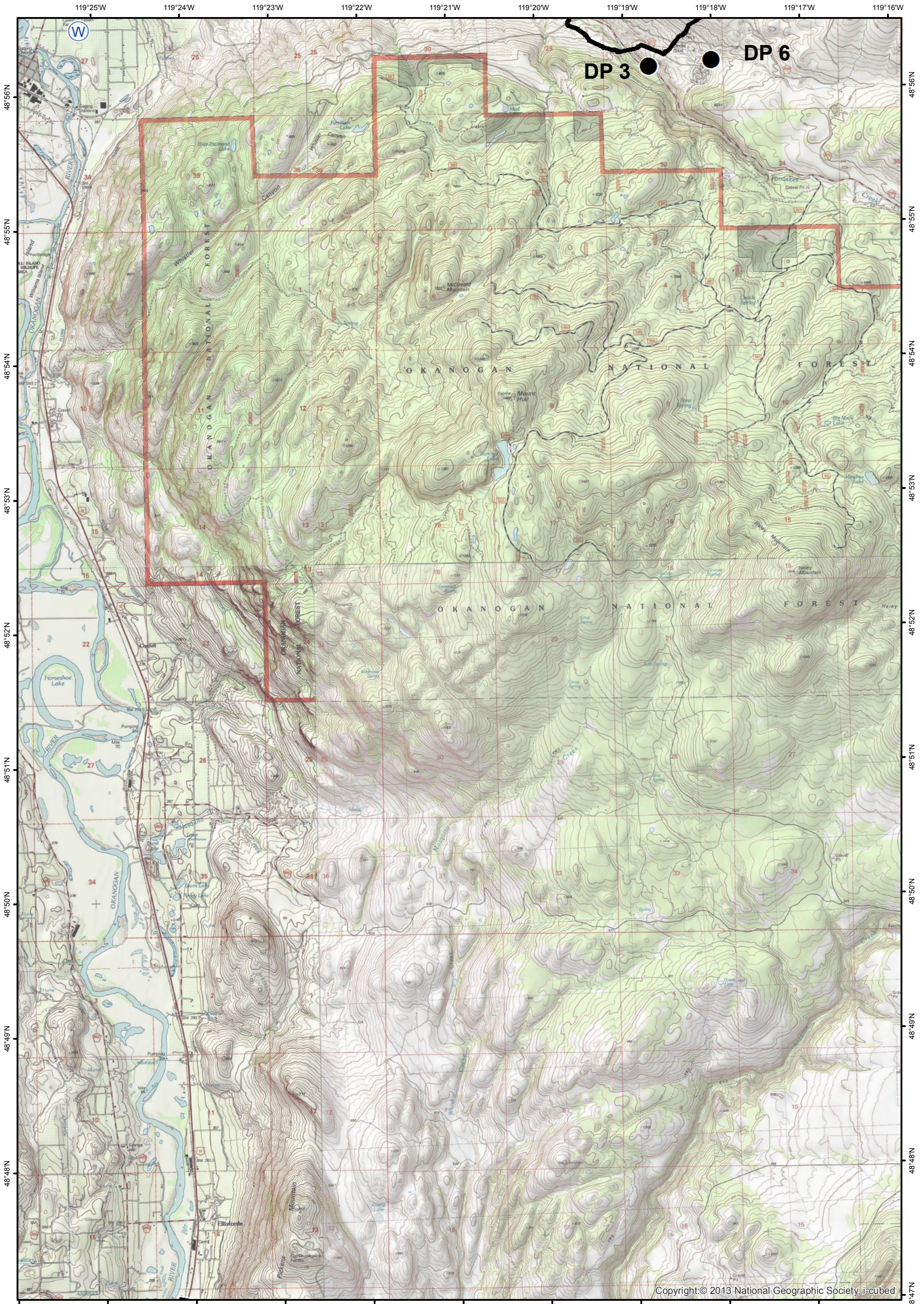


WA-NES 1203
IAP Map
9/1/2015 Day




- | | | | | | |
|--|--------------|--|----------------------|--|------------------------|
| | ICP | | Water Source | | Pump |
| | Drop Point | | Safety Zone | | Uncontrolled Fire Edge |
| | Helispot | | Completed Dozer Line | | Completed Line |
| | Helibase | | Hand Line | | Road as Completed Line |
| | Camp | | | | |
| | Repeater | | | | |
| | Staging Area | | | | |





Okanogan Complex

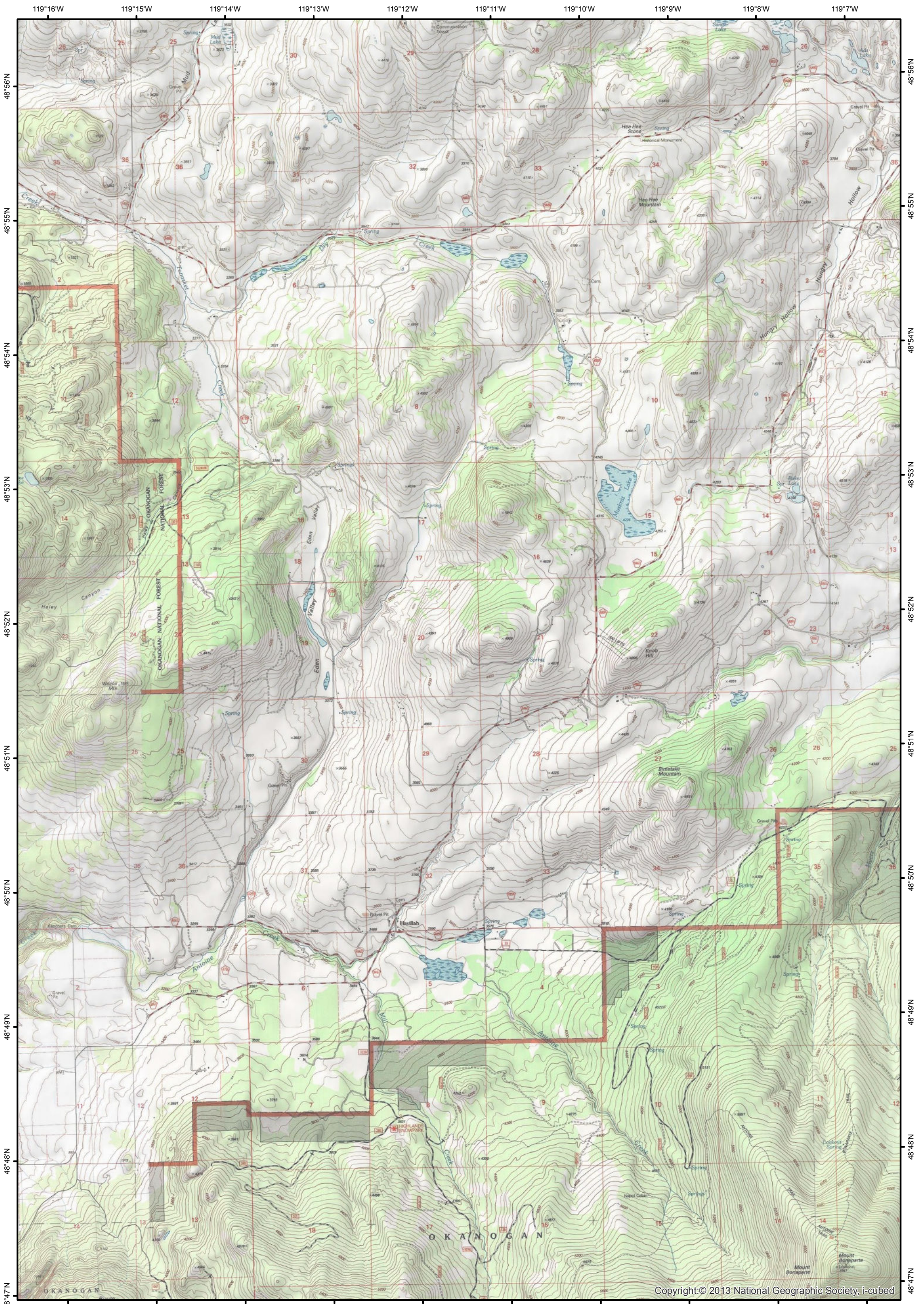
WA-NES 1203
IAP Map
9/1/2015 Day



- | | | | | | |
|--|--------------|--|----------------------|--|------------------------|
| | ICP | | Water Source | | Pump |
| | Drop Point | | Safety Zone | | Uncontrolled Fire Edge |
| | Helispot | | Completed Dozer Line | | Completed Line |
| | Helibase | | Hand Line | | Road as Completed Line |
| | Camp | | | | |
| | Repeater | | | | |
| | Staging Area | | | | |



Copyright © 2013 National Geographic Society, i-cubed



Okanogan Complex

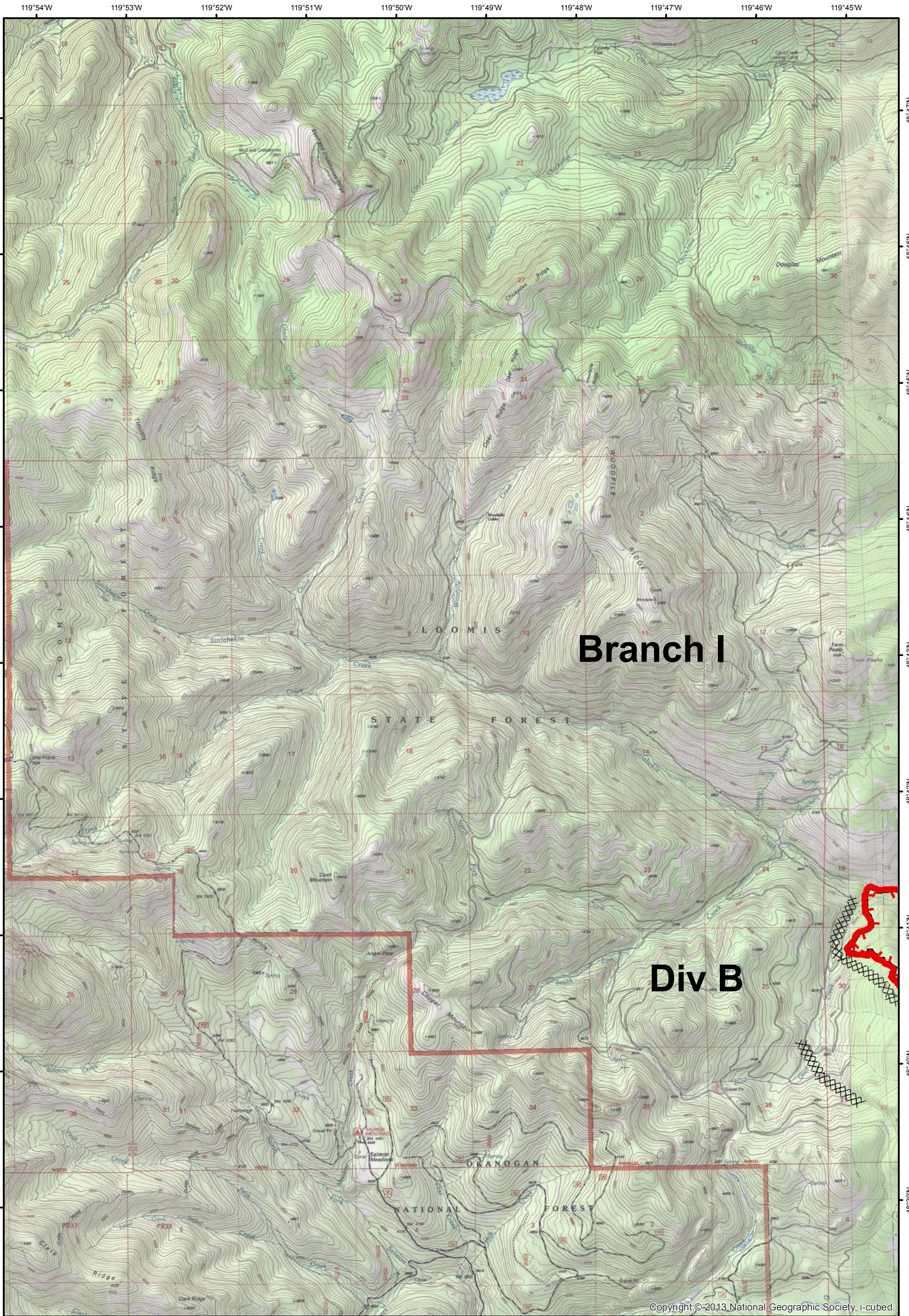
WA-NES 1203
IAP Map
9/1/2015 Day



0 0.5 1 1.5 2 Miles

- | | | | | | |
|--|--------------|--|----------------------|--|------------------------|
| | ICP | | Water Source | | Pump |
| | Drop Point | | Safety Zone | | Uncontrolled Fire Edge |
| | Helispot | | Completed Dozer Line | | Completed Line |
| | Helibase | | Hand Line | | Road as Completed Line |
| | Camp | | | | |
| | Repeater | | | | |
| | Staging Area | | | | |



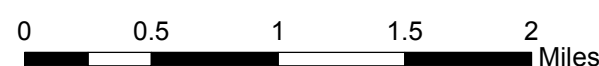

















Branch I

Div B

Okanogan Complex

WA-NES 1203
IAP Map
9/1/2015 Day

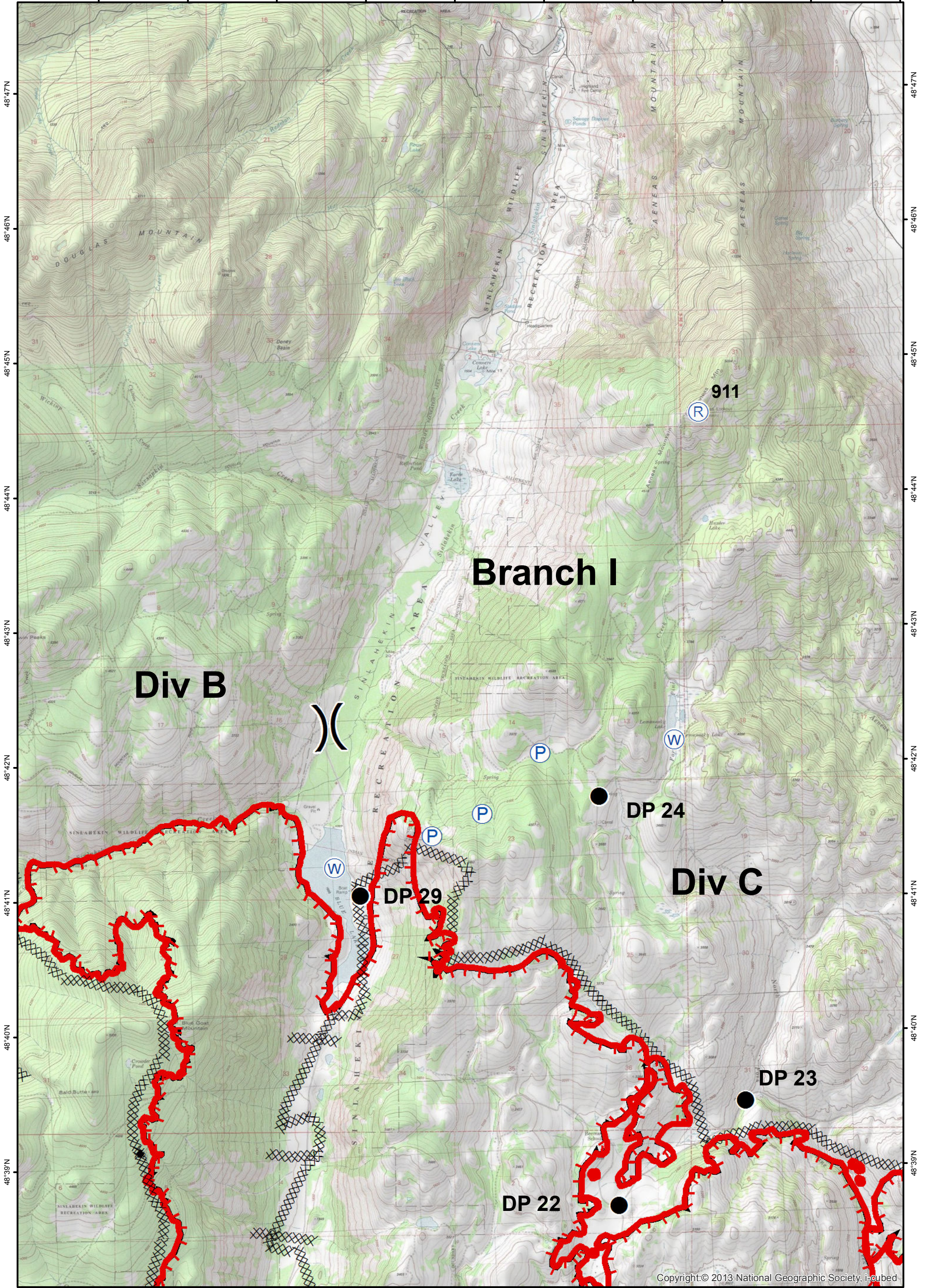


-  ICP
-  Drop Point
-  Helispot
-  Helibase
-  Camp
-  Repeater
-  Staging Area
-  Water Source
-  Safety Zone
-  Uncontrolled Fire Edge
-  Completed Dozer Line
-  Completed Line
-  Hand Line
-  Road as Completed Line
-  Pump



Copyright © 2013 National Geographic Society, i-cubed

119°44'W 119°43'W 119°42'W 119°41'W 119°40'W 119°39'W 119°38'W 119°37'W 119°36'W 119°35'W


















Okanogan Complex

WA-NES 1203
IAP Map
9/1/2015 Day

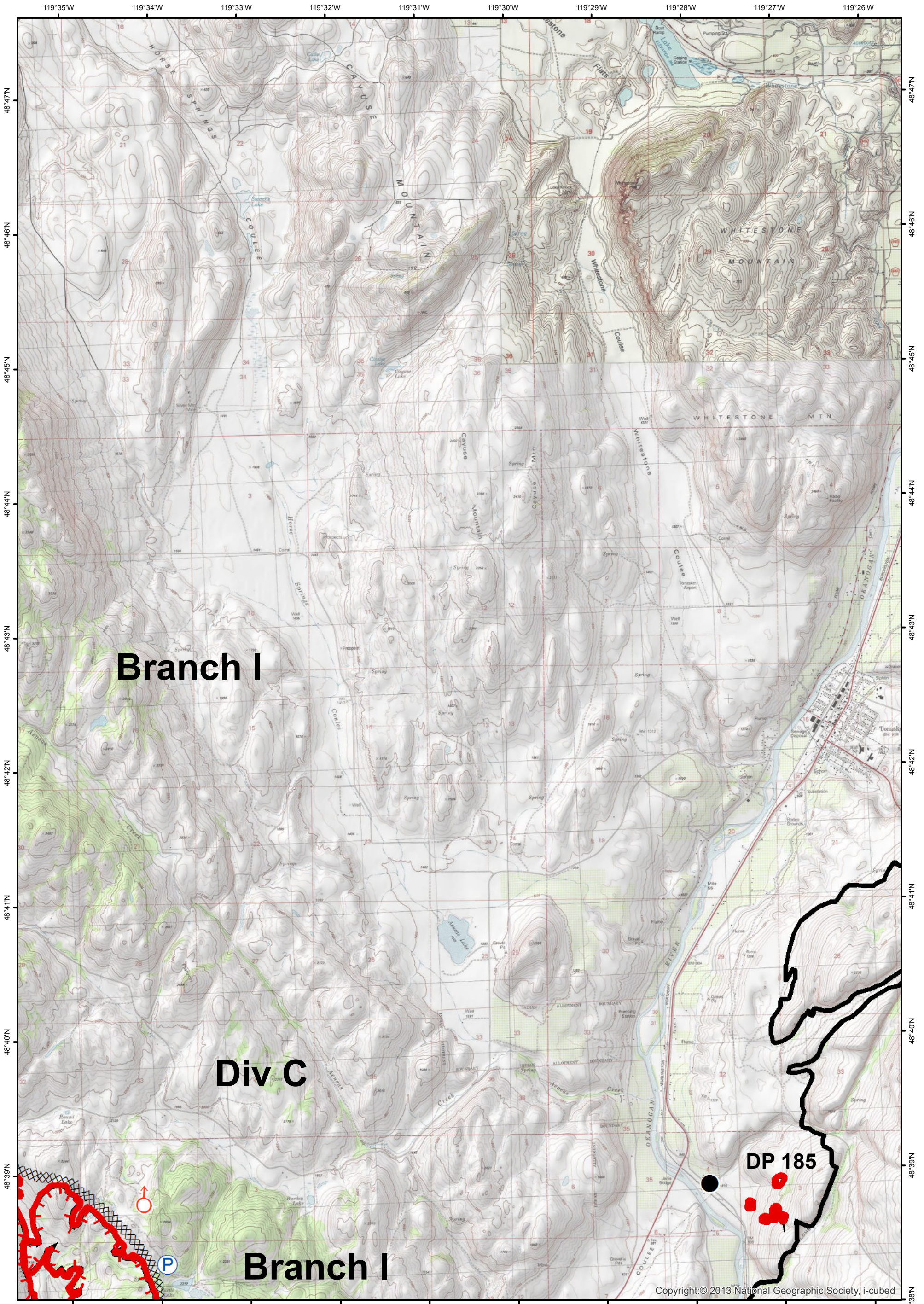


0 0.5 1 1.5 2 Miles

-  ICP
-  Drop Point
-  Helispot
-  Helibase
-  Camp
-  Repeater
-  Staging Area
-  Safety Zone
-  Uncontrolled Fire Edge
-  Completed Dozer Line
-  Completed Line
-  Hand Line
-  Road as Completed Line
-  Water Source
-  Pump



Copyright © 2013 National Geographic Society, i-cubed



Branch I

Div C

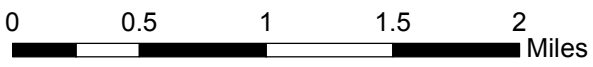
Branch I








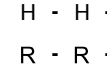

DP 185

Copyright © 2013 National Geographic Society, i-cubed

Okanogan Complex

WA-NES 1203
IAP Map
9/1/2015 Day



-  ICP
-  Drop Point
-  Helispot
-  Helibase
-  Camp
-  Repeater
- Staging Area
-  Water Source
-  Safety Zone
-  Uncontrolled Fire Edge
-  Completed Dozer Line
-  Completed Line
-  Hand Line
- Road as Completed Line
-  Pump



120°3'W 120°2'W 120°1'W 120°0'W 119°59'W 119°58'W 119°57'W 119°56'W 119°55'W 119°54'W



Copyright © 2013 National Geographic Society, i-cubed

Okanogan Complex

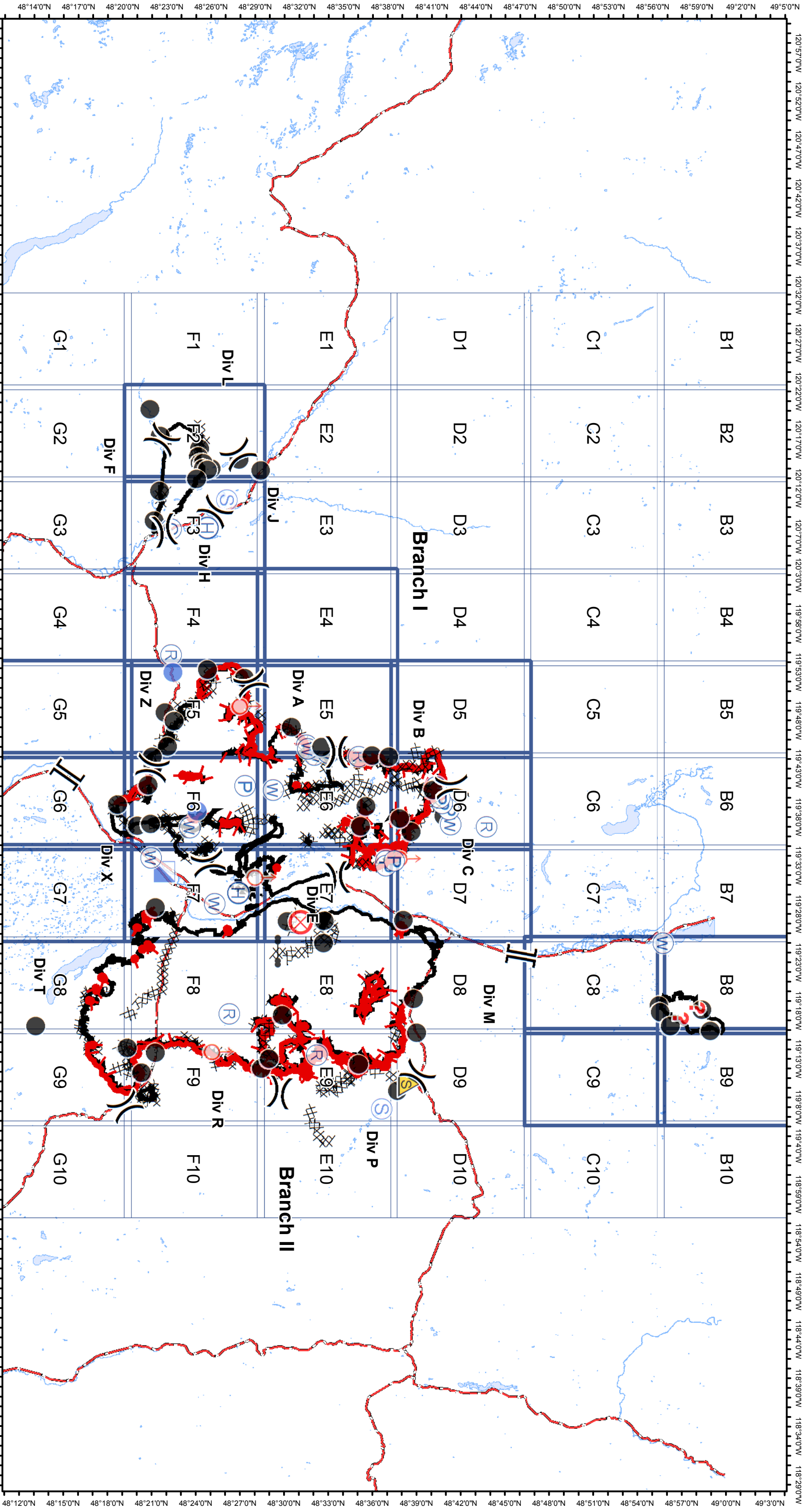
WA-NES 1203
IAP Map
9/1/2015 Day



0 0.5 1 1.5 2 Miles

- | | | | | | |
|--|--------------|--|------------------------|--|------|
| | ICP | | Water Source | | Pump |
| | Drop Point | | Safety Zone | | |
| | Helispot | | Uncontrolled Fire Edge | | |
| | Helibase | | Completed Dozer Line | | |
| | Camp | | Completed Line | | |
| | Repeater | | Hand Line | | |
| | Staging Area | | Road as Completed Line | | |





Okanogan Complex

WA-NES 1203

IAP Map

9/1/2015 Day

NAD 83



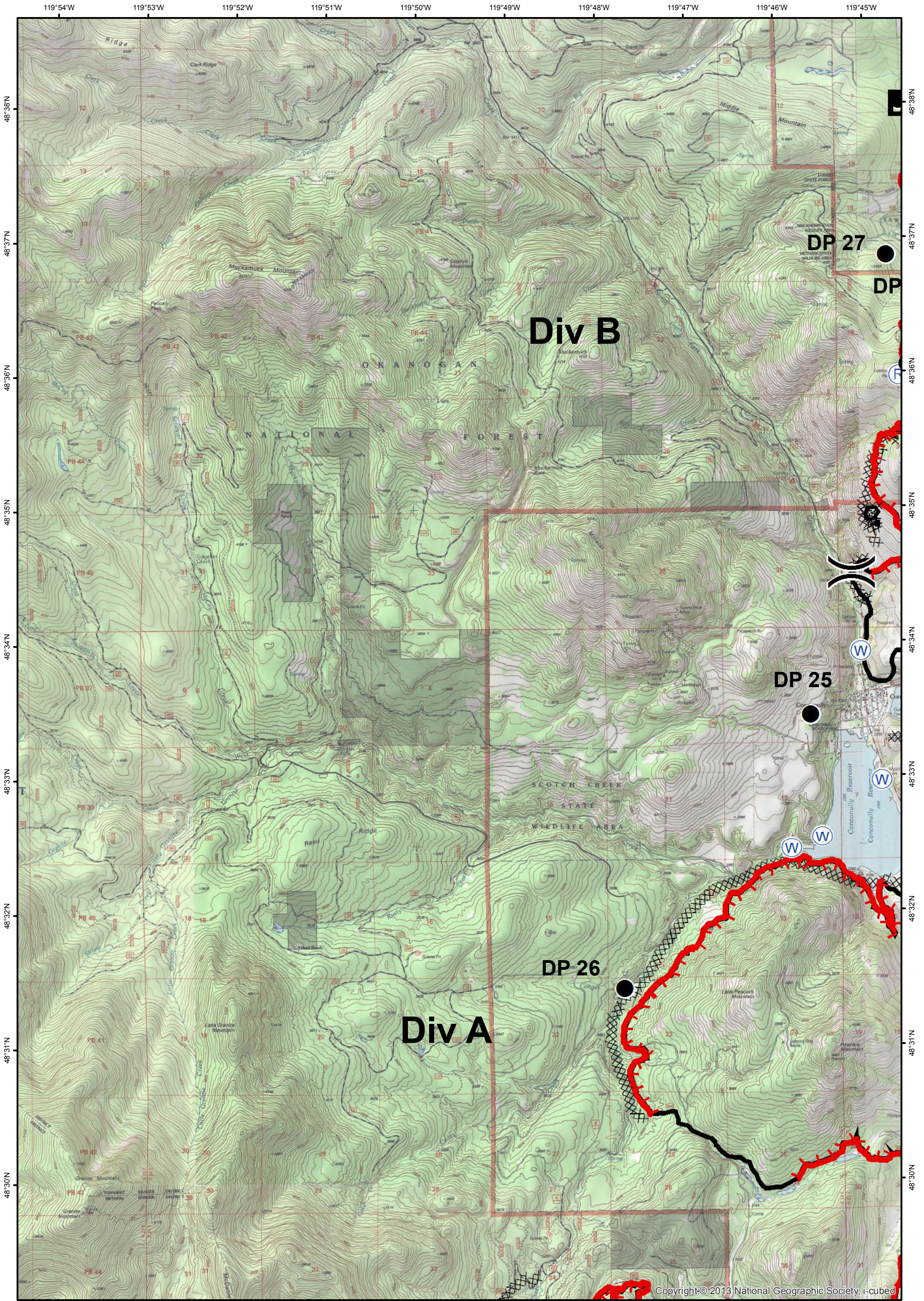
- ICP
- Drop Point
- Helispot
- Helibase
- Camp

- Repeater
- Staging Area
- Water Source
- Safety Zone

- Uncontrolled Fire Edge
- Completed Dozer Line
- Completed Line
- Hand Line
- Road as Completed Line



48°12'0"N 48°15'0"N 48°18'0"N 48°21'0"N 48°24'0"N 48°27'0"N 48°30'0"N 48°33'0"N 48°36'0"N 48°39'0"N 48°42'0"N 48°45'0"N 48°48'0"N 48°51'0"N 48°54'0"N 48°57'0"N 49°0'0"N 49°3'0"N 49°6'0"N 49°9'0"N 49°12'0"N 49°15'0"N 49°18'0"N 49°21'0"N 49°24'0"N 49°27'0"N 49°30'0"N 49°33'0"N 49°36'0"N 49°39'0"N 49°42'0"N 49°45'0"N 49°48'0"N 49°51'0"N 49°54'0"N 49°57'0"N 49°0'0"W 49°3'0"W 49°6'0"W 49°9'0"W 49°12'0"W 49°15'0"W 49°18'0"W 49°21'0"W 49°24'0"W 49°27'0"W 49°30'0"W 49°33'0"W 49°36'0"W 49°39'0"W 49°42'0"W 49°45'0"W 49°48'0"W 49°51'0"W 49°54'0"W 49°57'0"W 120°57'0"W 120°52'0"W 120°47'0"W 120°42'0"W 120°37'0"W 120°32'0"W 120°27'0"W 120°22'0"W 120°17'0"W 120°12'0"W 120°7'0"W 120°3'0"W 119°58'0"W 119°53'0"W 119°48'0"W 119°43'0"W 119°38'0"W 119°33'0"W 119°28'0"W 119°23'0"W 119°18'0"W 119°13'0"W 119°8'0"W 118°59'0"W 118°54'0"W 118°49'0"W 118°44'0"W 118°39'0"W 118°34'0"W 118°29'0"W

















Okanogan Complex

WA-NES 1203
IAP Map
9/1/2015 Day

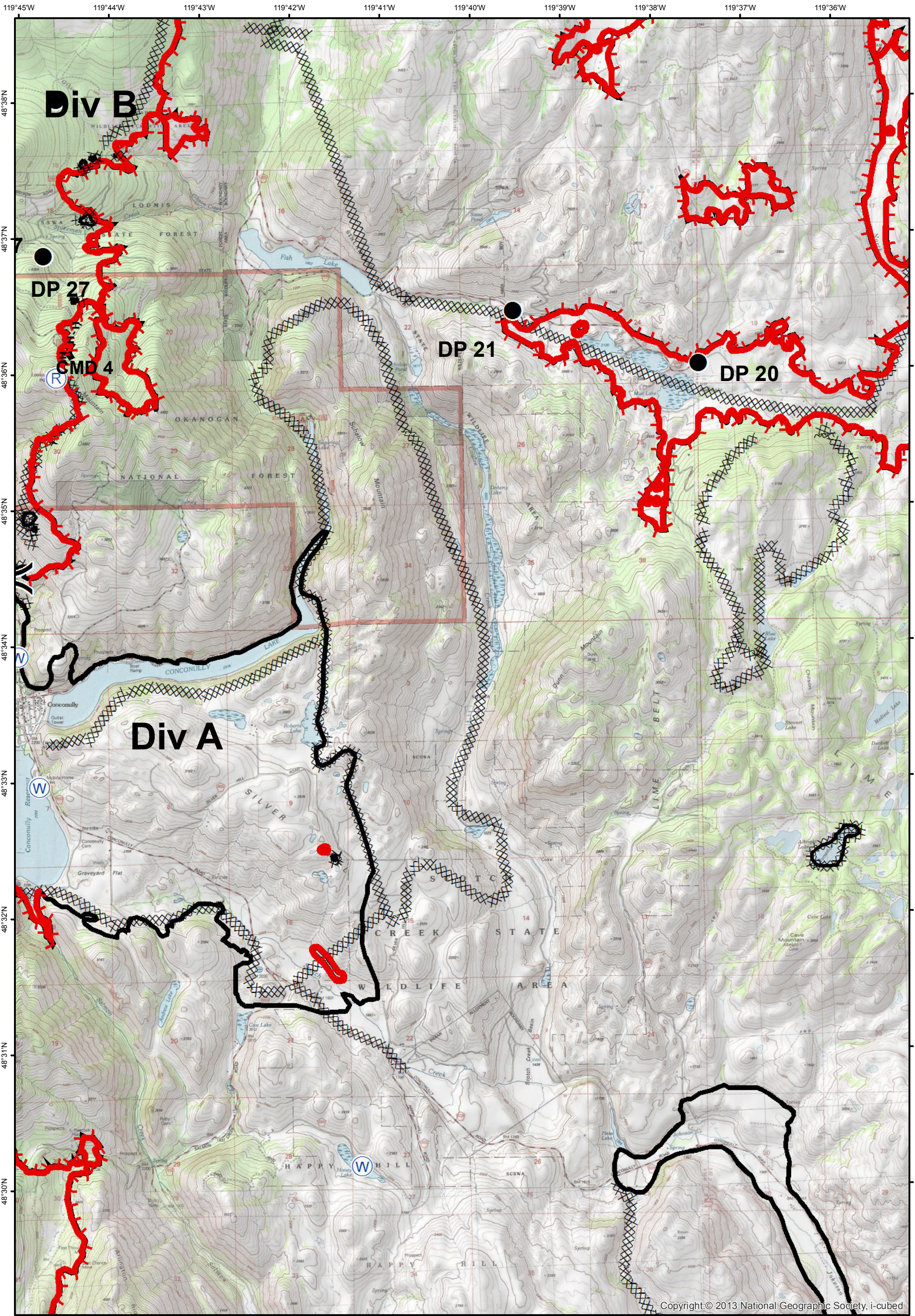


0 0.5 1 1.5 2 Miles

-  ICP
-  Drop Point
-  Helispot
-  Helibase
-  Camp
-  Repeater
-  Staging Area
-  Water Source
-  Safety Zone
-  Uncontrolled Fire Edge
-  Completed Dozer Line
-  Completed Line
-  Hand Line
-  Road as Completed Line
-  Pump



Copyright © 2013 National Geographic Society, i-cubed



Okanogan Complex

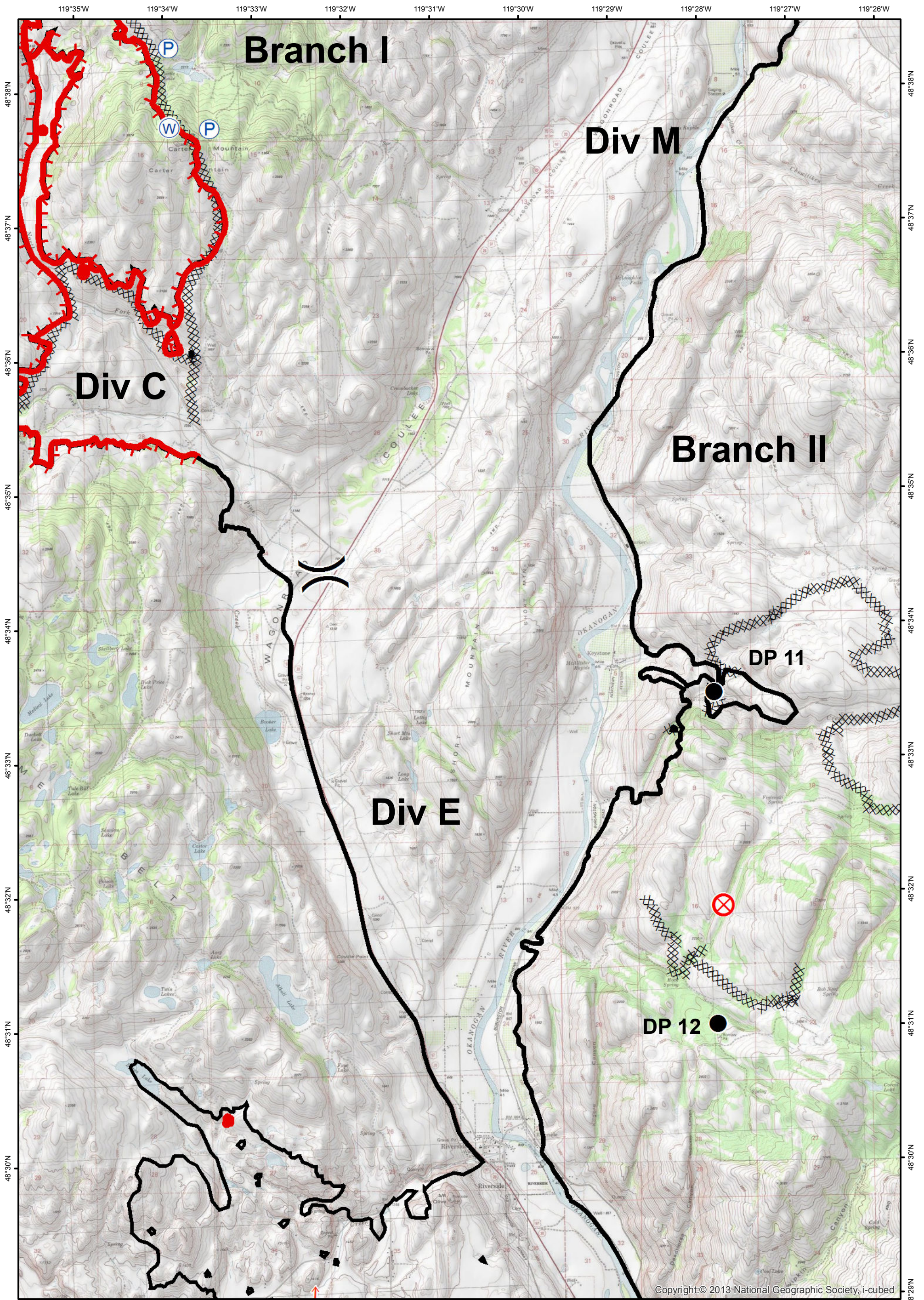
WA-NES 1203
IAP Map
9/1/2015 Day



0 0.5 1 1.5 2 Miles

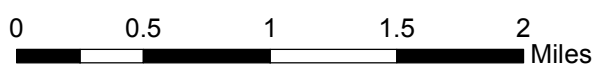
- | | | | | | |
|--|--------------|--|----------------------|--|------------------------|
| | ICP | | Water Source | | Pump |
| | Drop Point | | Safety Zone | | Uncontrolled Fire Edge |
| | Helispot | | Completed Dozer Line | | Completed Line |
| | Helibase | | Hand Line | | Road as Completed Line |
| | Camp | | | | |
| | Repeater | | | | |
| | Staging Area | | | | |





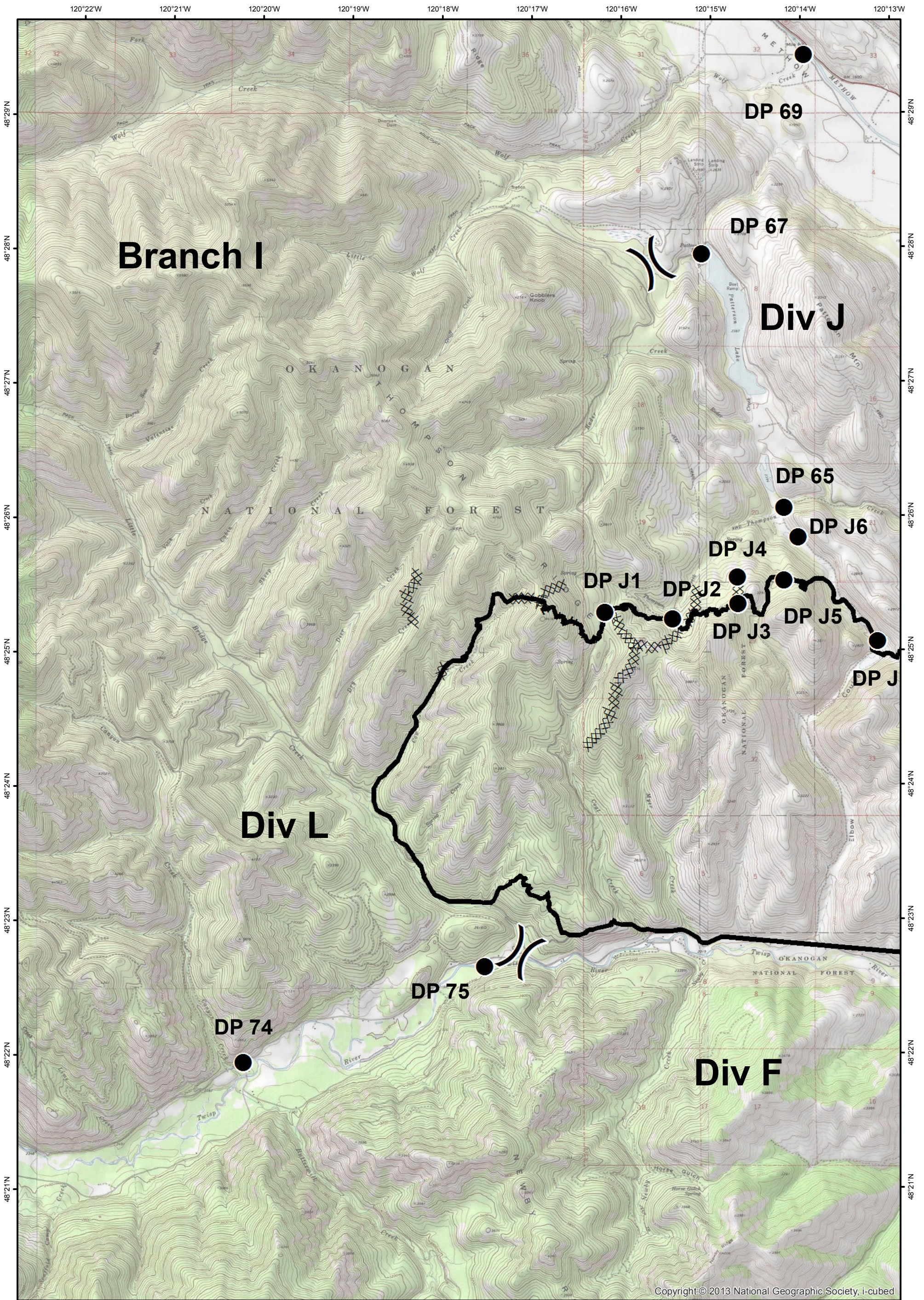
Okanogan Complex

WA-NES 1203
IAP Map
9/1/2015 Day



- | | | | | | |
|--|--------------|--|----------------------|--|------------------------|
| | ICP | | Water Source | | Pump |
| | Drop Point | | Safety Zone | | Uncontrolled Fire Edge |
| | Helispot | | Completed Dozer Line | | Completed Line |
| | Helibase | | Hand Line | | Road as Completed Line |
| | Camp | | | | |
| | Repeater | | | | |
| | Staging Area | | | | |





Copyright © 2013 National Geographic Society, i-cubed

Okanogan Complex

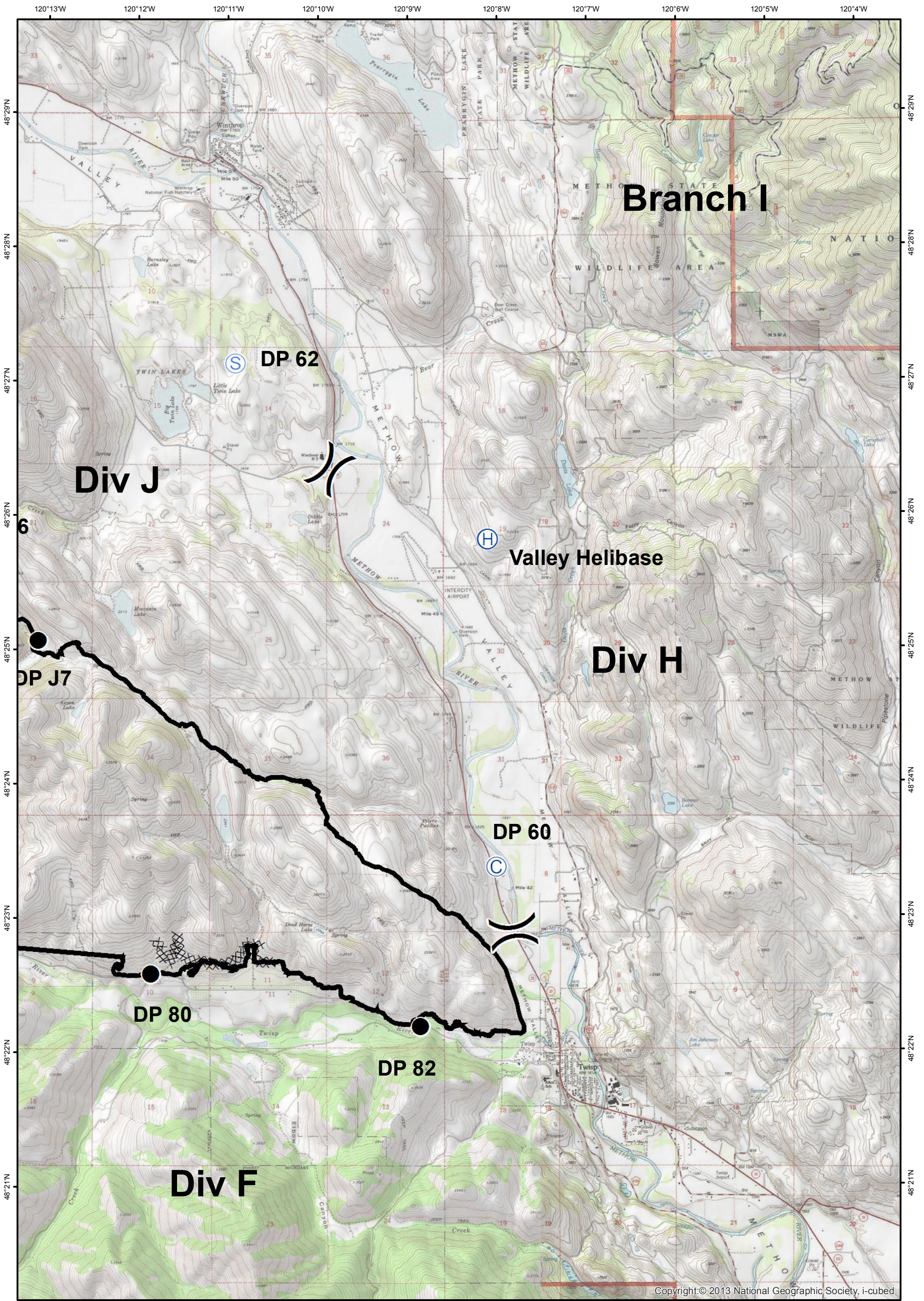
WA-NES 1203
IAP Map
9/1/2015 Day



0 0.5 1 1.5 2 Miles

- | | | | | | |
|--|--------------|--|----------------------|--|------------------------|
| | ICP | | Water Source | | Pump |
| | Drop Point | | Safety Zone | | Uncontrolled Fire Edge |
| | Helispot | | Completed Dozer Line | | Completed Line |
| | Helibase | | Hand Line | | Road as Completed Line |
| | Camp | | | | |
| | Repeater | | | | |
| | Staging Area | | | | |





Okanogan Complex

WA-NES 1203
IAP Map
9/1/2015 Day

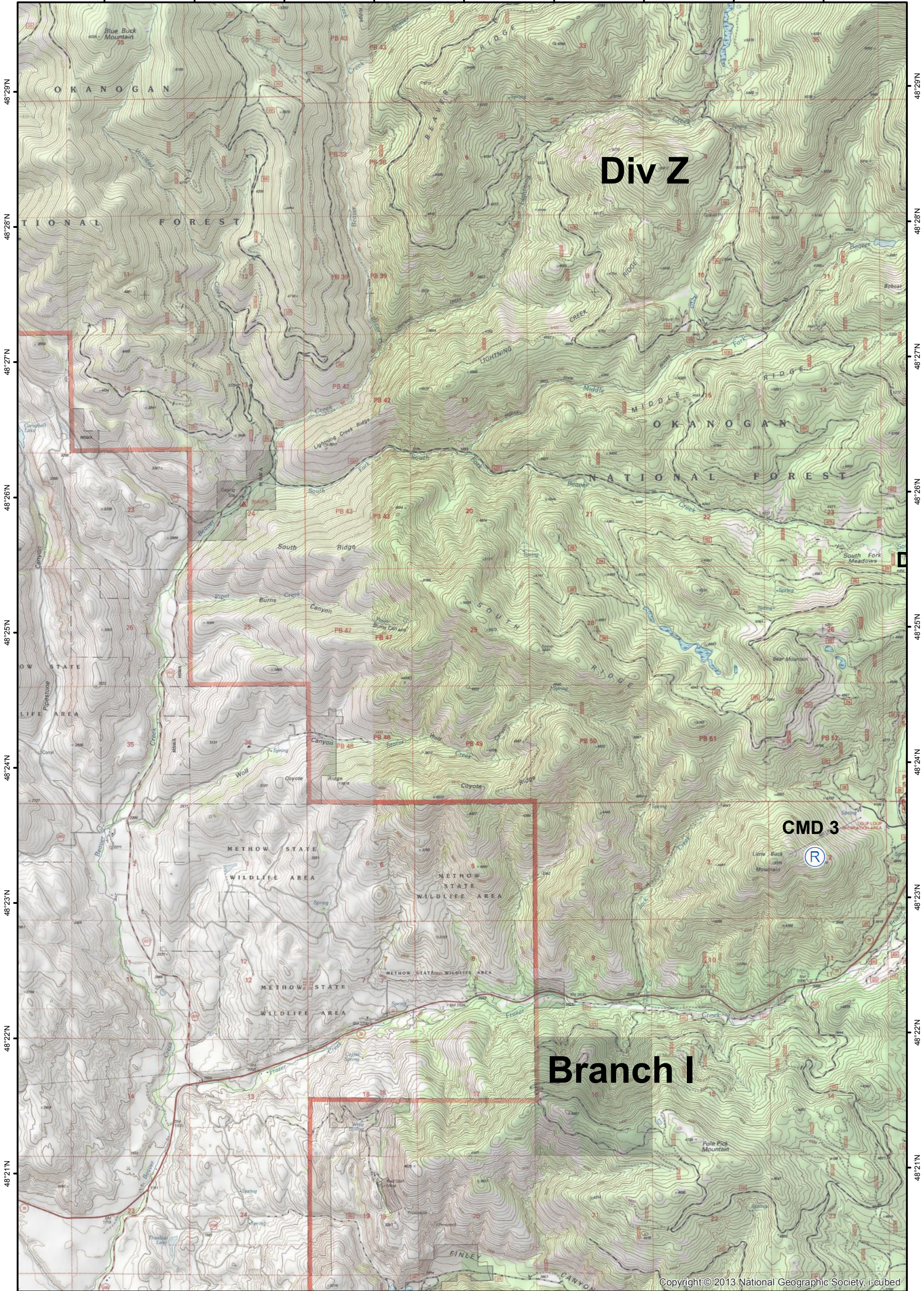


0 0.5 1 1.5 2 Miles

- | | | | | | |
|--|--------------|--|----------------------|--|------------------------|
| | ICP | | Water Source | | Pump |
| | Drop Point | | Safety Zone | | Uncontrolled Fire Edge |
| | Helispot | | Completed Dozer Line | | Completed Line |
| | Helibase | | Hand Line | | Road as Completed Line |
| | Camp | | | | |
| | Repeater | | | | |
| | Staging Area | | | | |



120°3'W 120°2'W 120°1'W 120°0'W 119°59'W 119°58'W 119°57'W 119°56'W 119°55'W



Div Z

Branch I

CMD 3















(R)

Okanogon Complex

WA-NES 1203
IAP Map
9/1/2015 Day

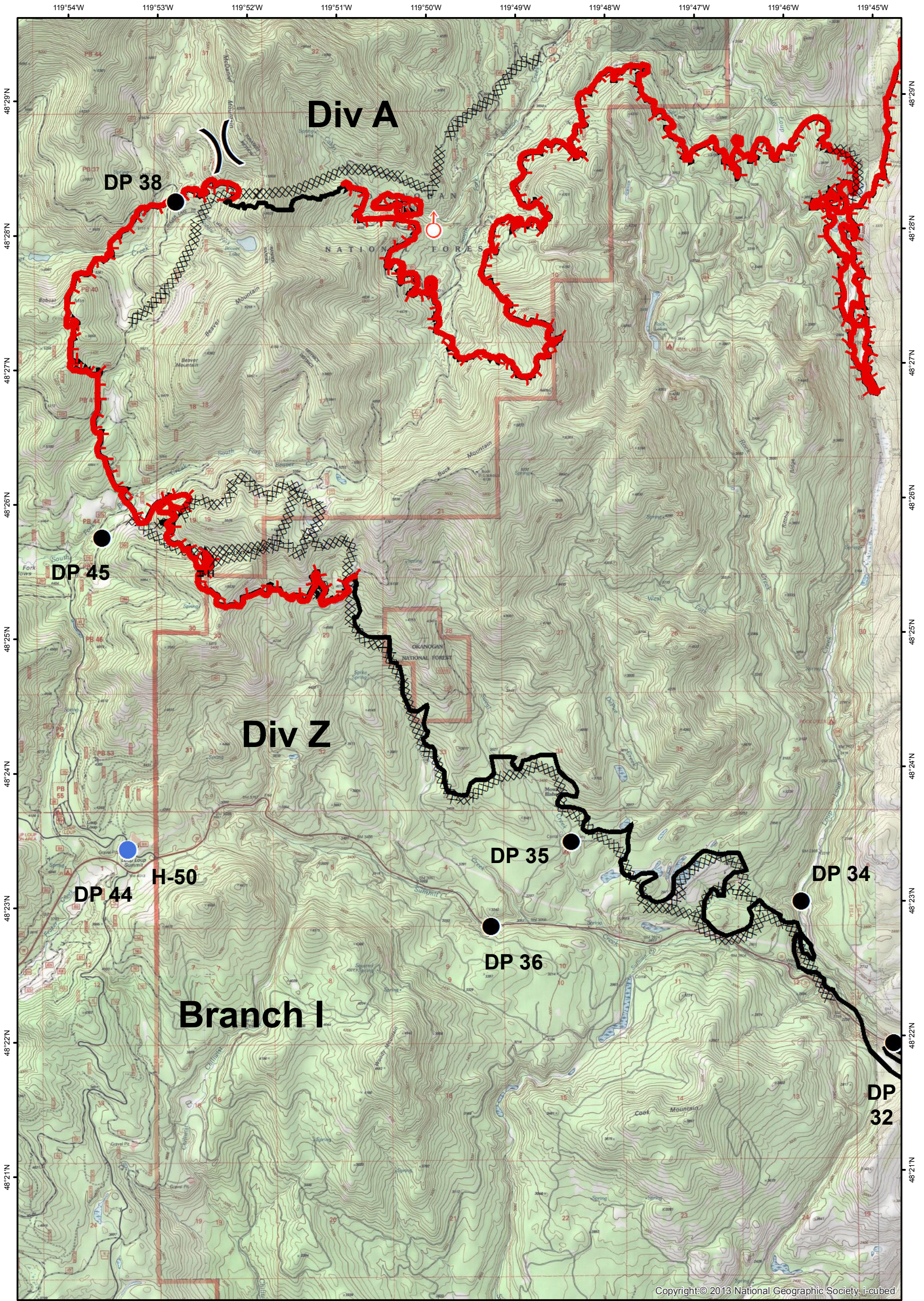


0 0.5 1 1.5 2 Miles

-  ICP
-  Drop Point
-  Helispot
-  Helibase
-  Camp
-  Repeater
-  Staging Area
-  Water Source
-  Safety Zone
-  Uncontrolled Fire Edge
-  Completed Dozer Line
-  Completed Line
-  Hand Line
-  Road as Completed Line
-  Pump

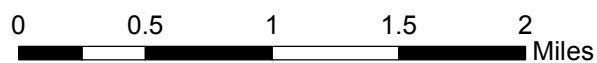


Copyright © 2013 National Geographic Society, i-cubed



Okanogon Complex

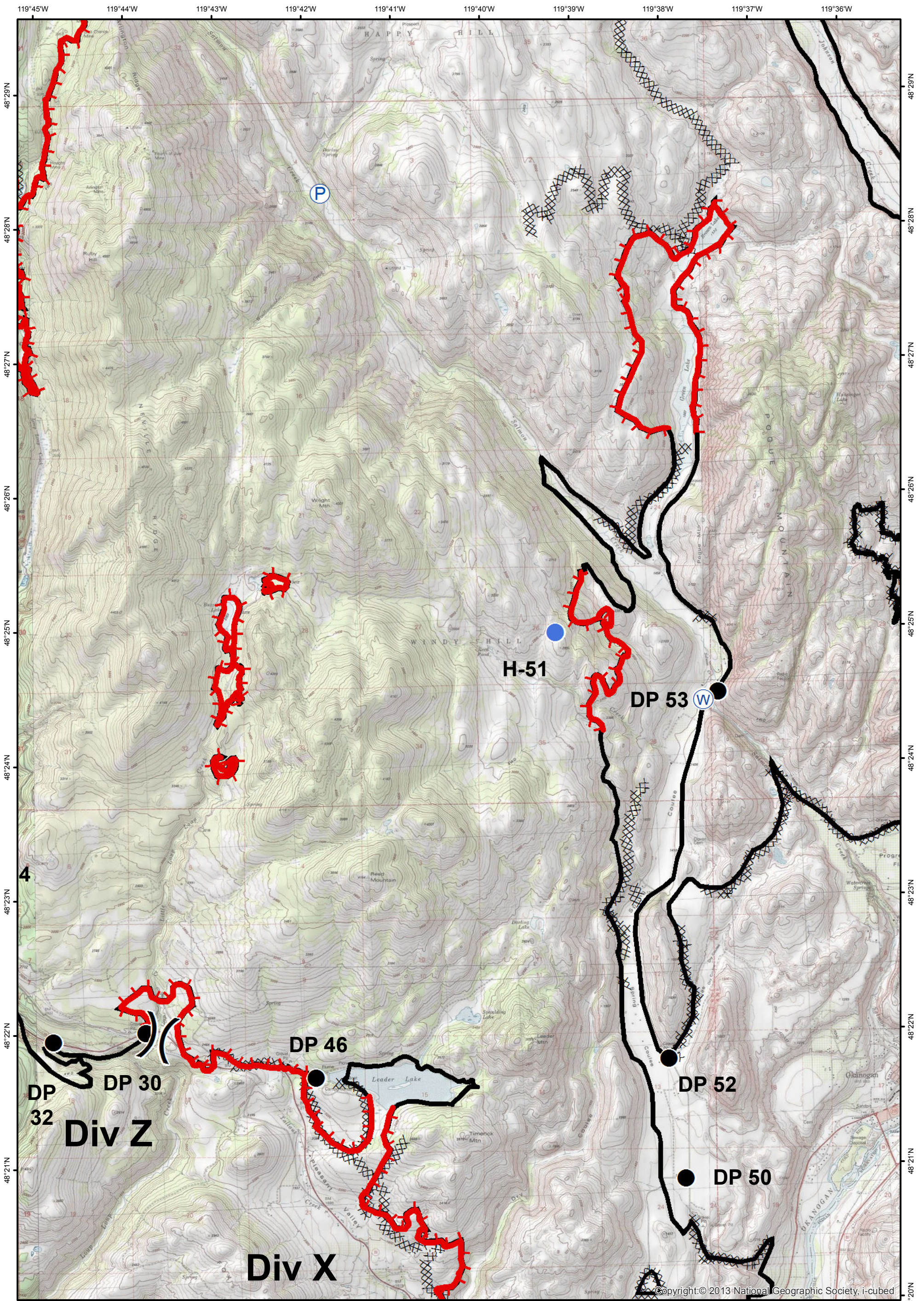
WA-NES 1203
IAP Map
9/1/2015 Day



- | | | | | | |
|--|--------------|--|----------------------|--|------------------------|
| | ICP | | Water Source | | Pump |
| | Drop Point | | Safety Zone | | Uncontrolled Fire Edge |
| | Helispot | | Completed Dozer Line | | Completed Line |
| | Helibase | | Hand Line | | Road as Completed Line |
| | Camp | | | | |
| | Repeater | | | | |
| | Staging Area | | | | |



Copyright © 2013 National Geographic Society, i-cubed

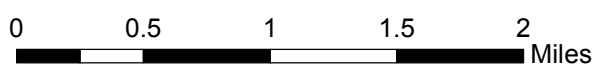


Okanogan Complex

WA-NES 1203
IAP Map
9/1/2015 Day



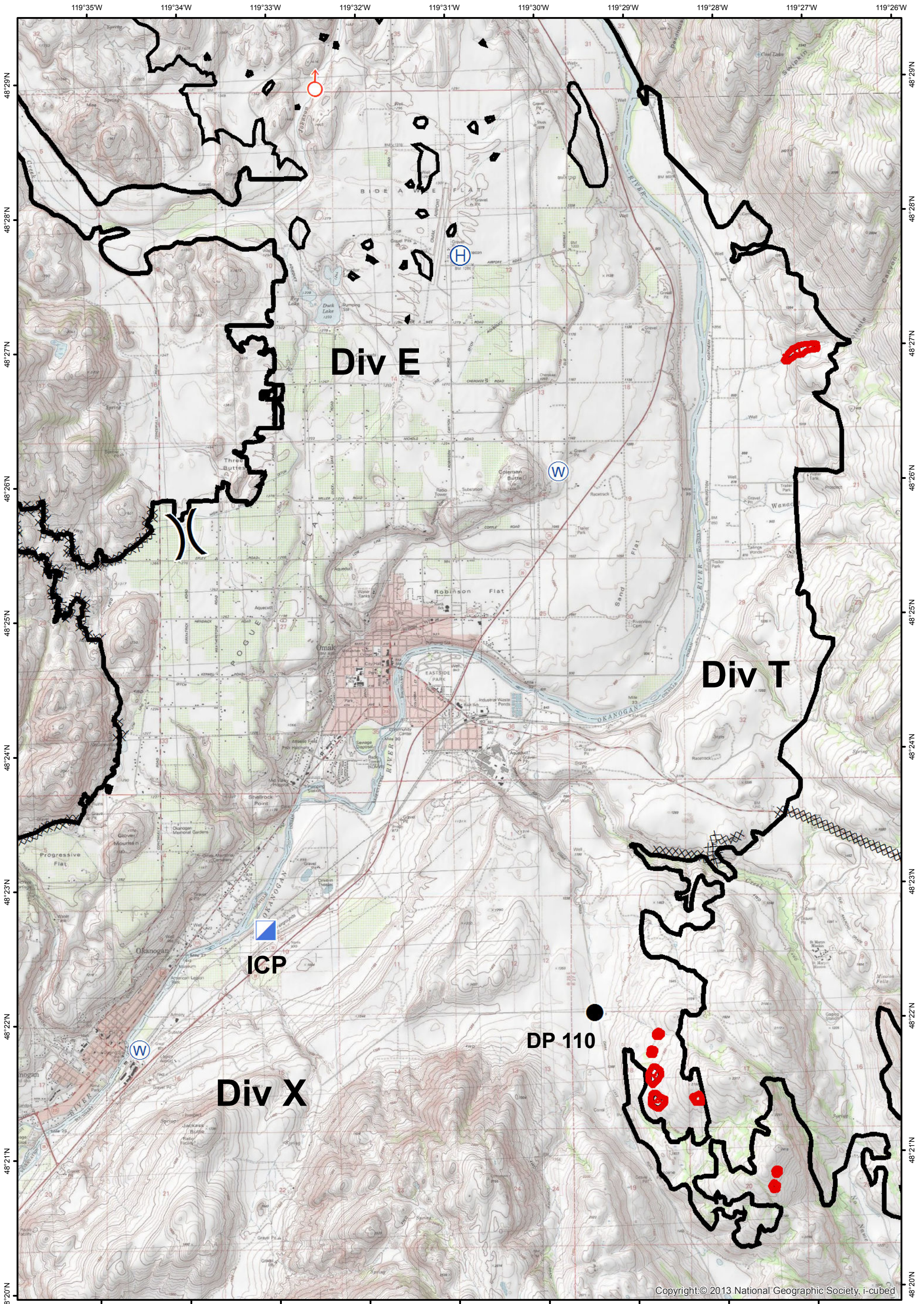
NAD 83



- | | | | | | |
|--|--------------|--|----------------------|--|------------------------|
| | ICP | | Water Source | | Pump |
| | Drop Point | | Safety Zone | | Uncontrolled Fire Edge |
| | Helispot | | Completed Dozer Line | | Completed Line |
| | Helibase | | Hand Line | | Road as Completed Line |
| | Camp | | | | |
| | Repeater | | | | |
| | Staging Area | | | | |




Copyright © 2013 National Geographic Society, i-cubed



Okanogan Complex

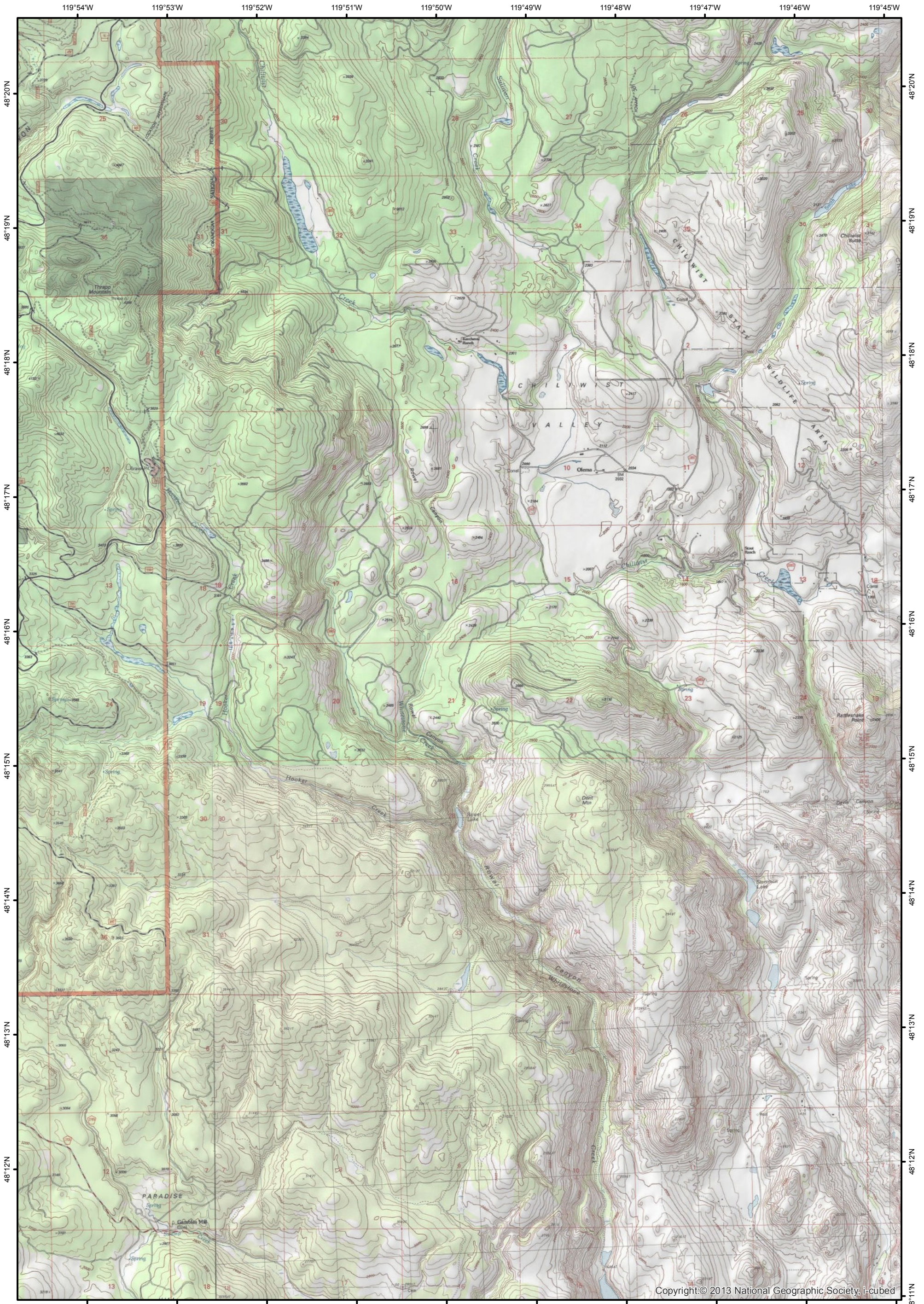
WA-NES 1203
IAP Map
9/1/2015 Day



- ICP
- Drop Point
- Helispot
- Helibase
- Camp
- Repeater
- Staging Area
- Water Source
- Safety Zone
- Uncontrolled Fire Edge
- Completed Dozer Line
- Completed Line
- Hand Line
- Road as Completed Line
- Pump



Copyright © 2013 National Geographic Society, i-cubed

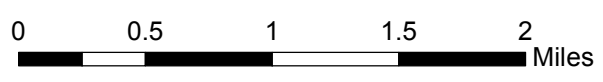















Copyright © 2013 National Geographic Society, i-cubed

Okanogan Complex

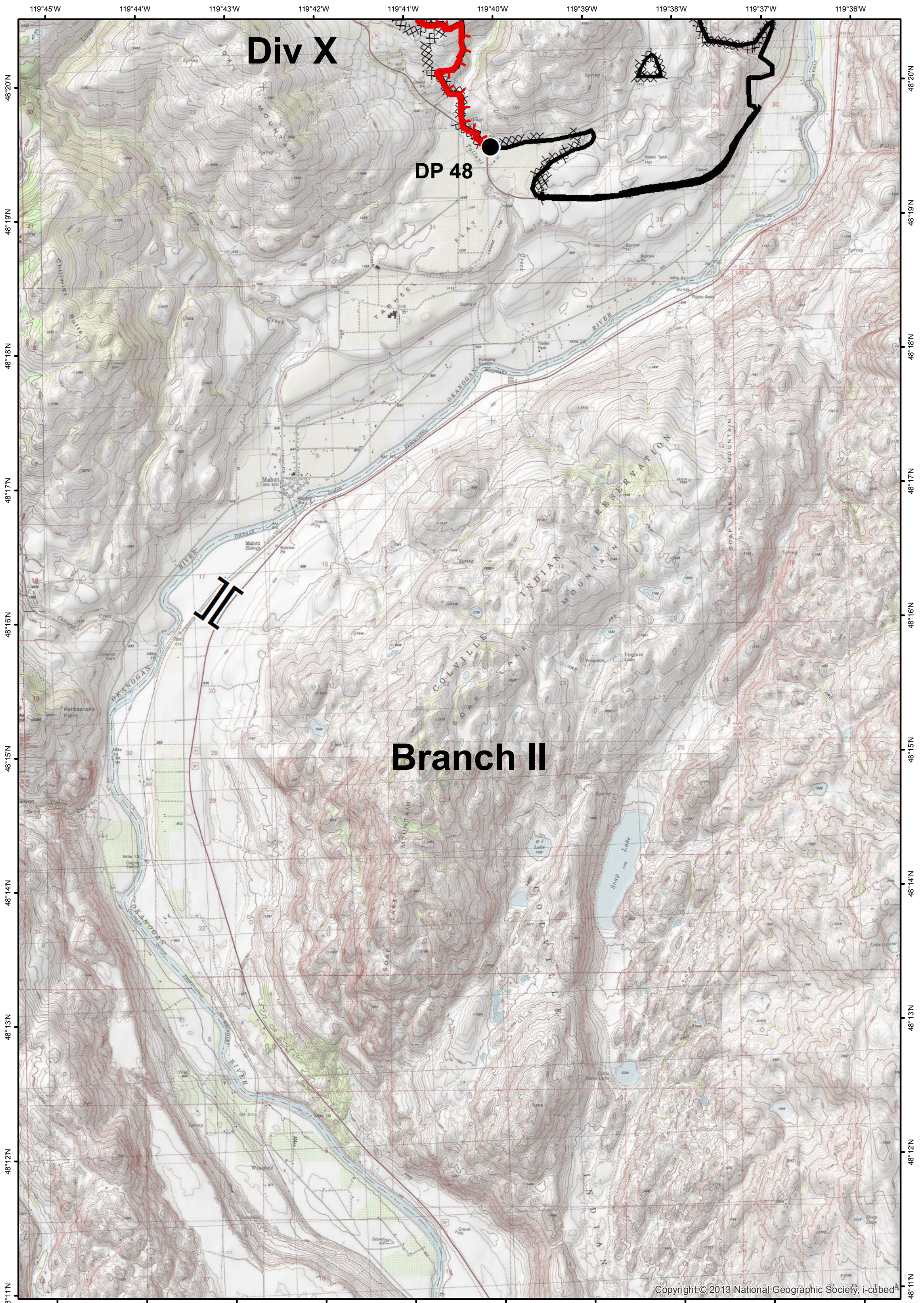


WA-NES 1203
IAP Map
9/1/2015 Day




-  ICP
-  Drop Point
-  Helispot
-  Helibase
-  Camp
-  Repeater
- Staging Area
-  Water Source
-  Safety Zone
-  Uncontrolled Fire Edge
-  Completed Dozer Line
-  Completed Line
-  Hand Line
- Road as Completed Line
-  Pump





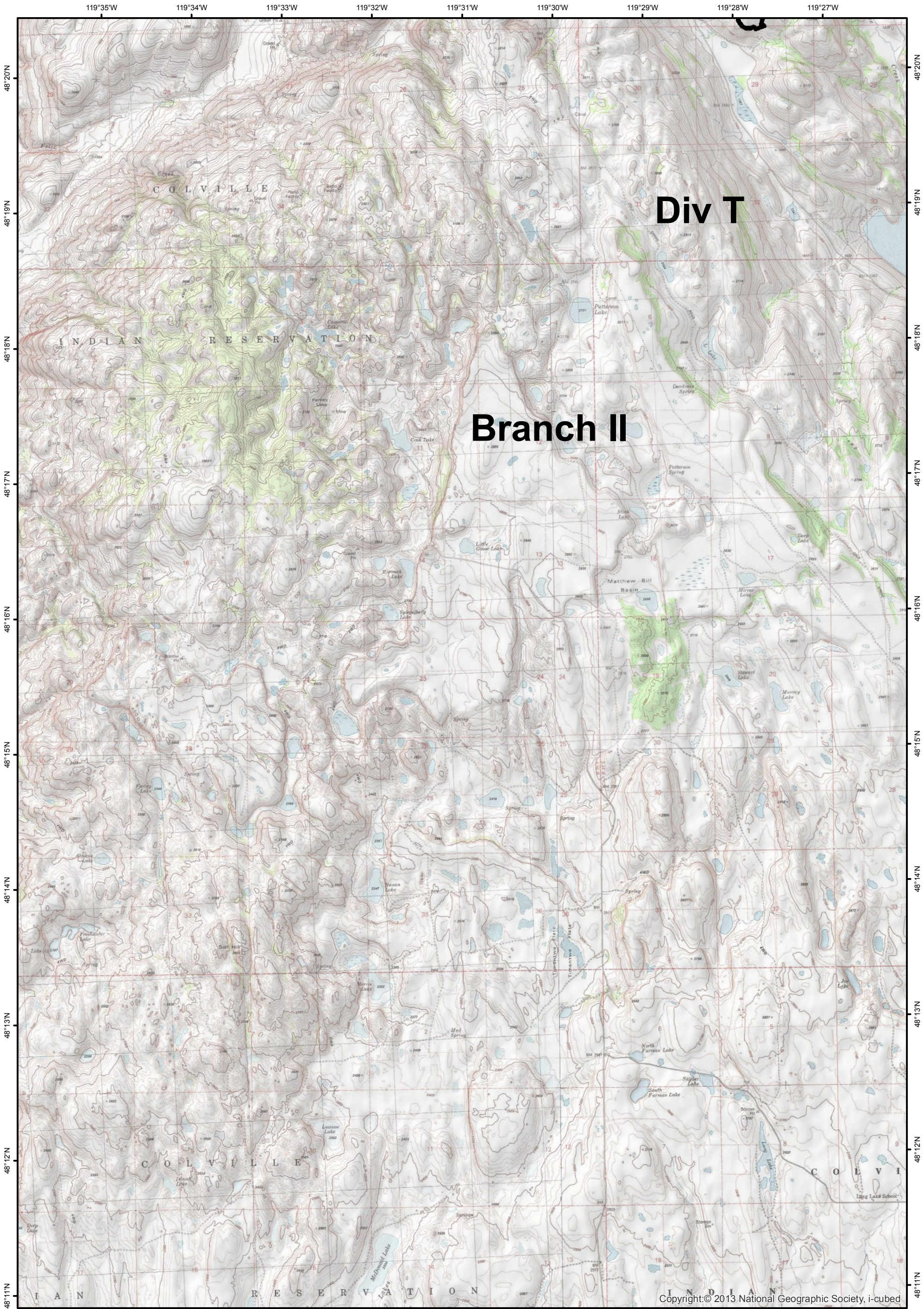
Okanogan Complex

WA-NES 1203
IAP Map
9/1/2015 Day



- | | | | | | |
|--|--------------|--|----------------------|--|------------------------|
| | ICP | | Water Source | | Pump |
| | Drop Point | | Safety Zone | | Uncontrolled Fire Edge |
| | Helispot | | Completed Dozer Line | | Completed Line |
| | Helibase | | Hand Line | | Road as Completed Line |
| | Camp | | | | |
| | Repeater | | | | |
| | Staging Area | | | | |





Okanogan Complex



WA-NES 1203
IAP Map
9/1/2015 Day



0 0.5 1 1.5 2 Miles

- | | | | | | |
|--|--------------|--|----------------------|--|------------------------|
| | ICP | | Water Source | | Pump |
| | Drop Point | | Safety Zone | | Uncontrolled Fire Edge |
| | Helispot | | Completed Dozer Line | | Completed Line |
| | Helibase | | Hand Line | | Road as Completed Line |
| | Camp | | | | |
| | Repeater | | | | |
| | Staging Area | | | | |

