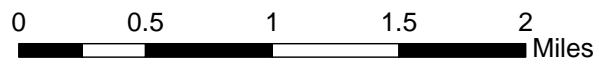



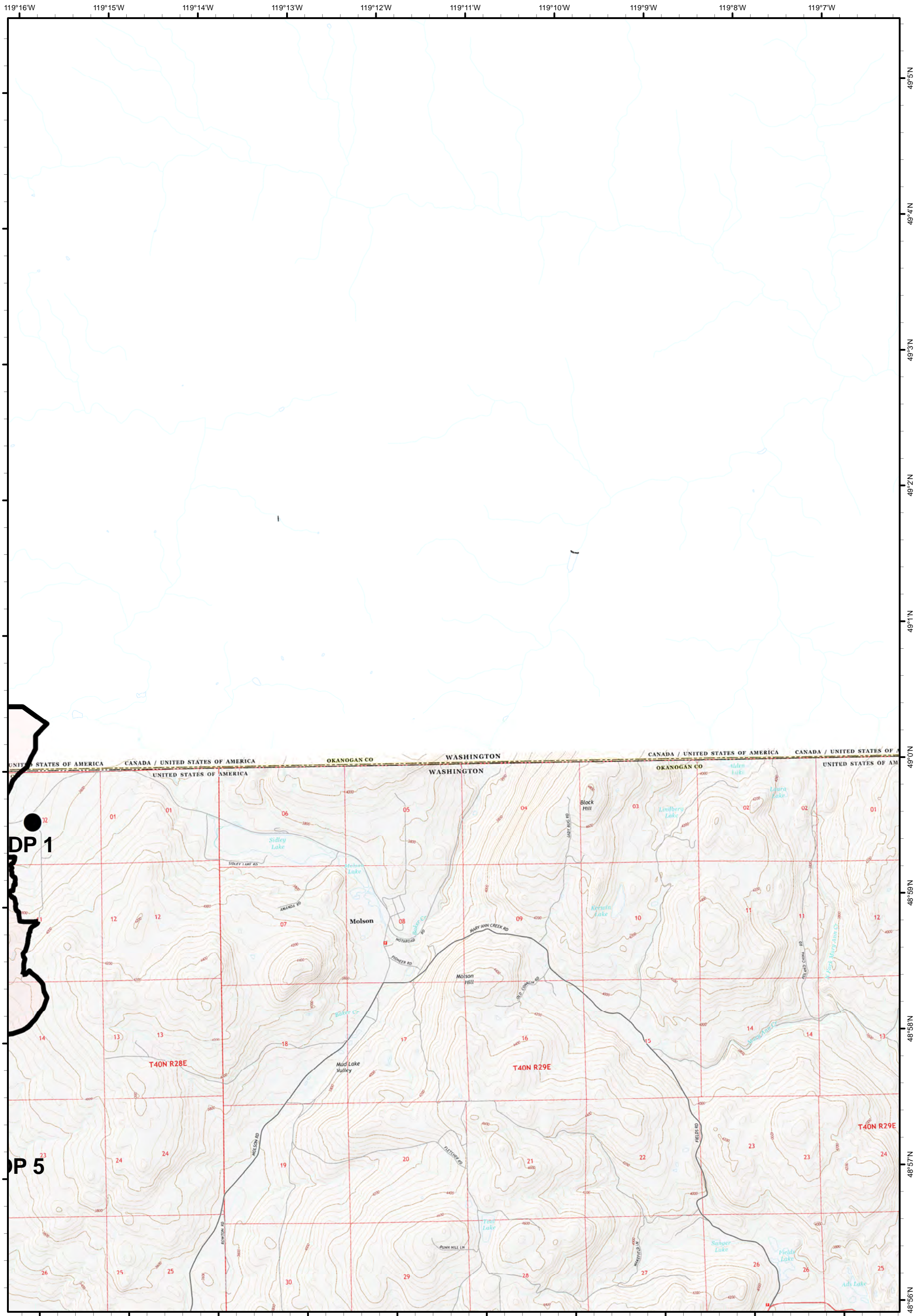
Okanogan Complex

WA-NES 1203
IAP Map
9/3/2015 Day



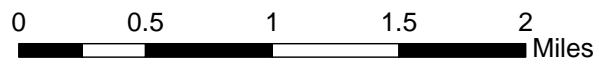
-  ICP
-  Drop Point
-  Helispot
-  Helibase
-  Camp
- Repeater
- Staging Area
-  Water Source
-  Safety Zone
-  Uncontrolled Fire Edge
-  Completed Dozer Line
-  Completed Line
- Hand Line
- Road as Completed Line
-  Pump


















Okanogan Complex

WA-NES 1203
IAP Map
9/3/2015 Day



-  ICP
-  Drop Point
-  Helispot
-  Helibase
-  Camp
-  Repeater
- Staging Area
-  Water Source
-  Safety Zone
-  Uncontrolled Fire Edge
-  Completed Dozer Line
-  Completed Line
-  Hand Line
- Road as Completed Line
-  Pump





Okanogan Complex

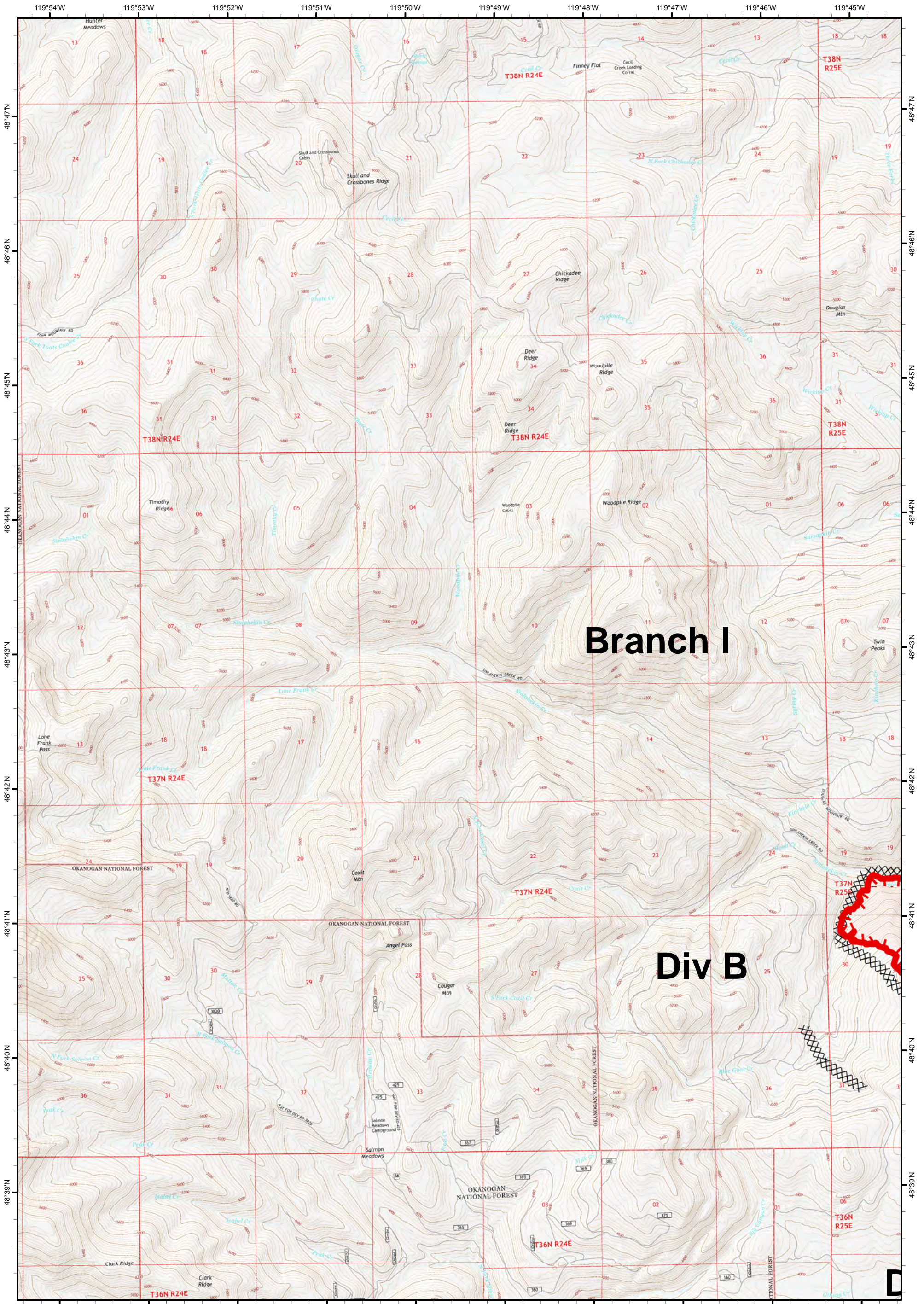
WA-NES 1203
IAP Map
9/3/2015 Day



0 0.5 1 1.5 2 Miles

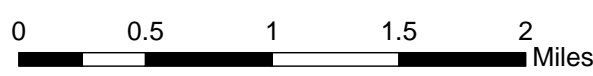
- | | | | | | |
|--|--------------|--|----------------------|--|------------------------|
| | ICP | | Water Source | | Pump |
| | Drop Point | | Safety Zone | | Uncontrolled Fire Edge |
| | Helispot | | Completed Dozer Line | | Completed Line |
| | Helibase | | Hand Line | | Road as Completed Line |
| | Camp | | | | |
| | Repeater | | | | |
| | Staging Area | | | | |




















Okanogan Complex

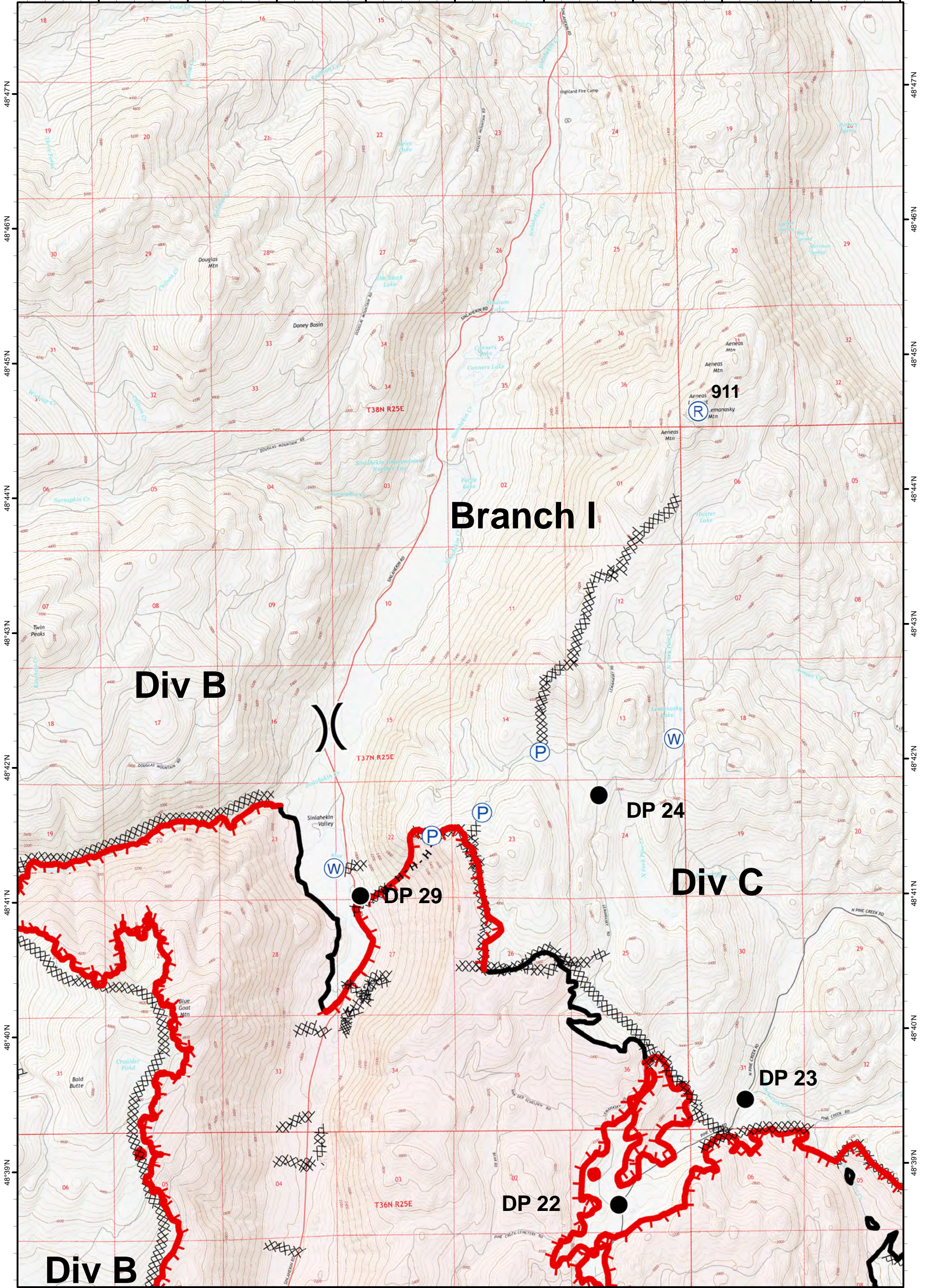
WA-NES 1203
IAP Map
9/3/2015 Day



-  ICP
-  Drop Point
-  Helispot
-  Helibase
-  Camp
-  Repeater
-  Staging Area
-  Water Source
-  Safety Zone
-  Uncontrolled Fire Edge
-  Completed Dozer Line
-  Completed Line
-  Hand Line
-  Road as Completed Line
-  Pump



119°44'W 119°43'W 119°42'W 119°41'W 119°40'W 119°39'W 119°38'W 119°37'W 119°36'W 119°35'W













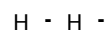
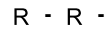



Okanogan Complex

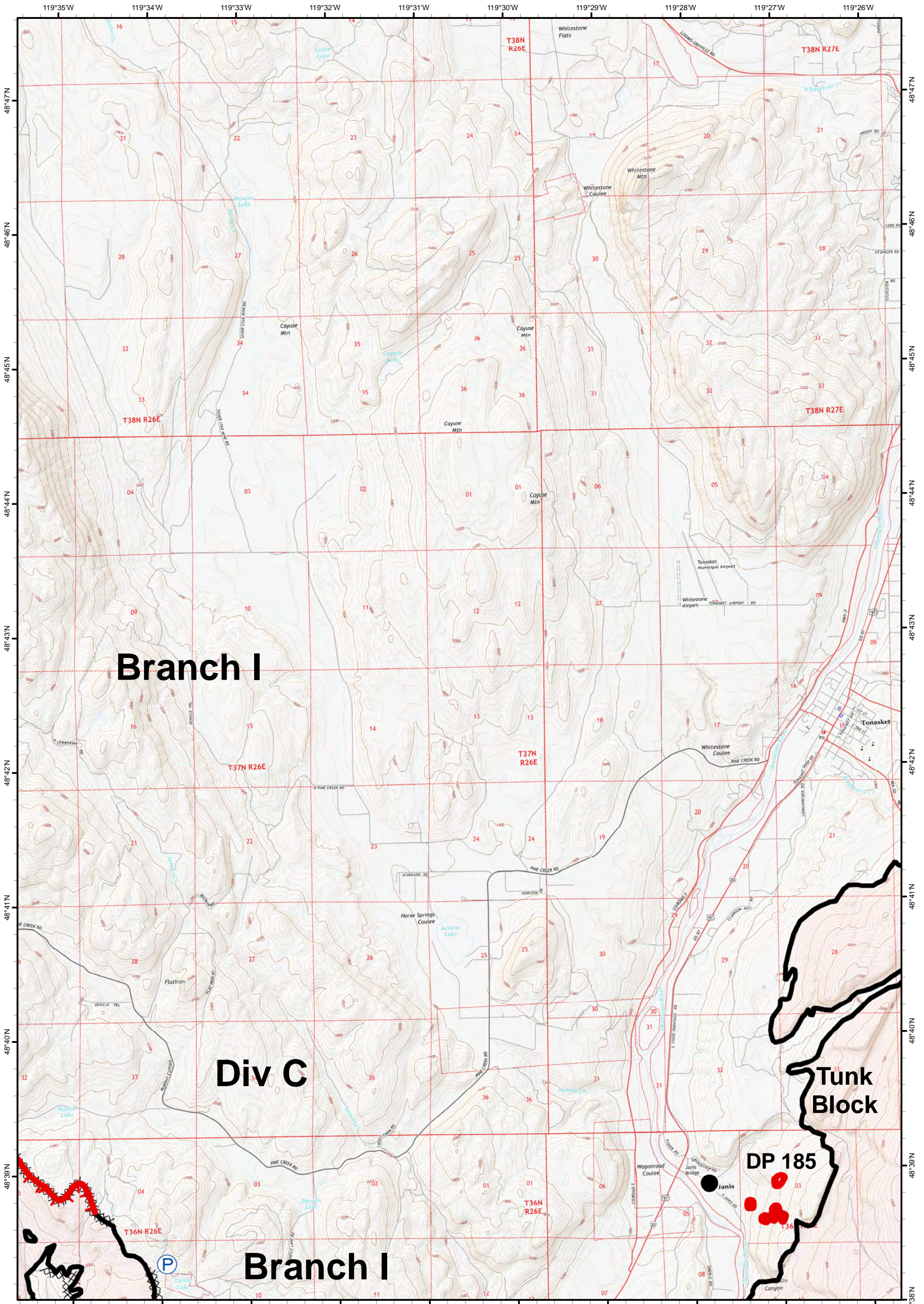
WA-NES 1203
IAP Map
9/3/2015 Day



0 0.5 1 1.5 2 Miles


-  ICP
-  Drop Point
-  Helispot
-  Helibase
-  Camp
-  Repeater
-  Staging Area
-  Water Source
-  Safety Zone
-  Uncontrolled Fire Edge
-  Completed Dozer Line
-  Completed Line
-  Hand Line
-  Road as Completed Line
-  Pump




















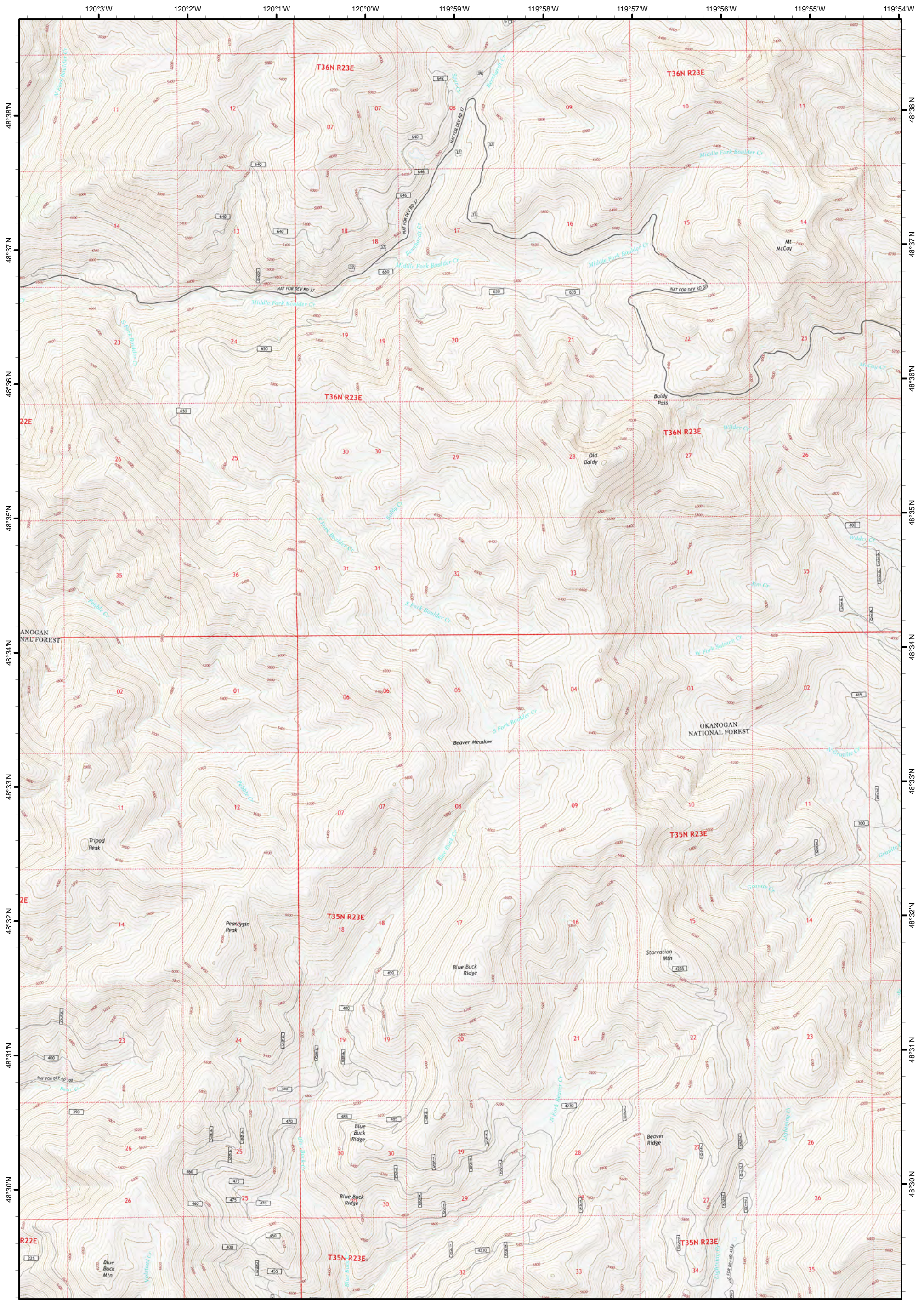
Okanogan Complex

WA-NES 1203
IAP Map
9/3/2015 Day



-  ICP
-  Drop Point
-  Helispot
-  Helibase
-  Camp
-  Repeater
-  Staging Area
-  Water Source
-  Safety Zone
-  Uncontrolled Fire Edge
-  Completed Dozer Line
-  Completed Line
-  Hand Line
-  Road as Completed Line
-  Pump





Okanogan Complex

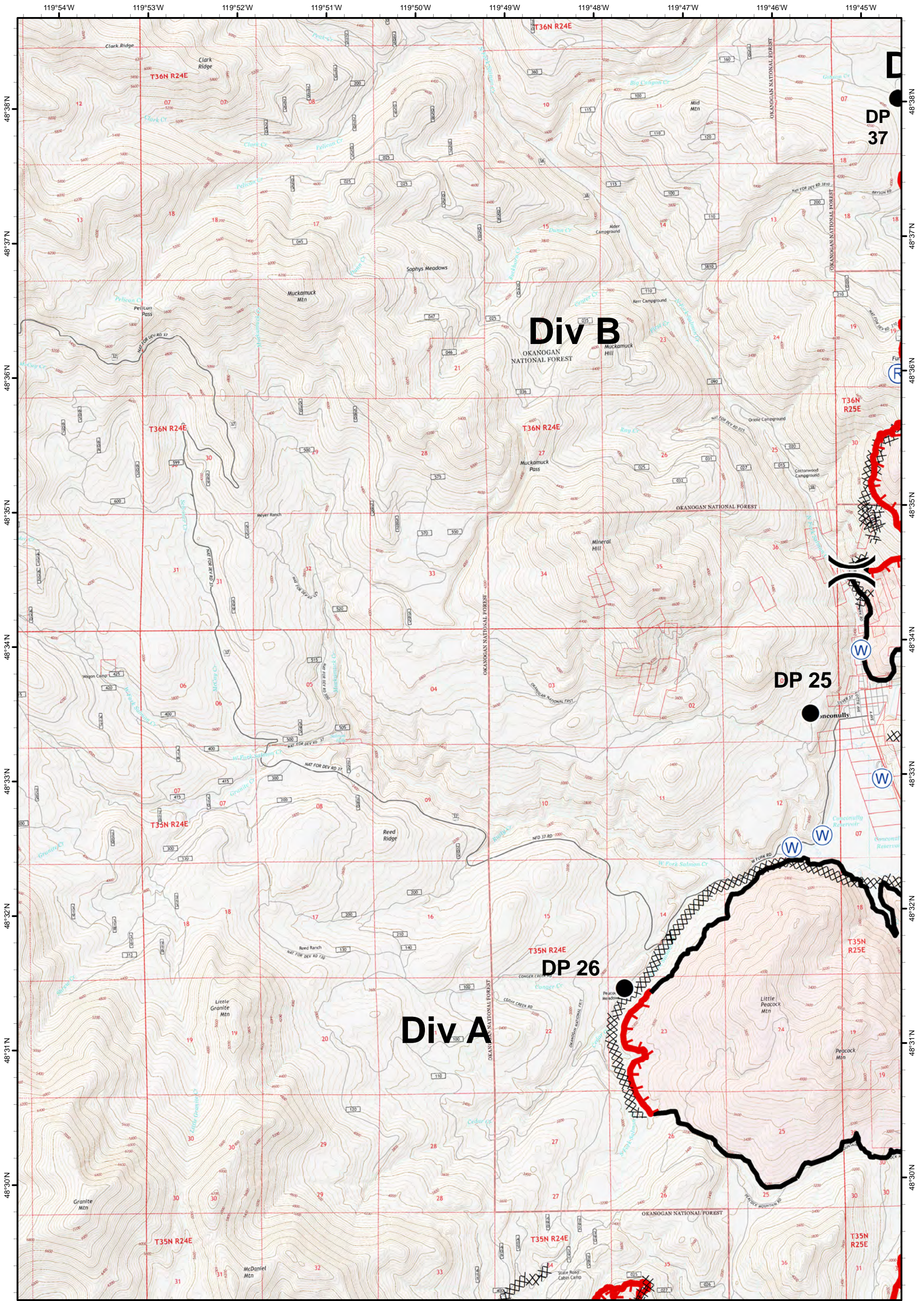
WA-NES 1203
IAP Map
9/3/2015 Day



0 0.5 1 1.5 2 Miles

- | | | | | | |
|--|--------------|--|----------------------|--|------------------------|
| | ICP | | Water Source | | Pump |
| | Drop Point | | Safety Zone | | Uncontrolled Fire Edge |
| | Helispot | | Completed Dozer Line | | Completed Line |
| | Helibase | | Hand Line | | Road as Completed Line |
| | Camp | | | | |
| | Repeater | | | | |
| | Staging Area | | | | |



















Okanogan Complex

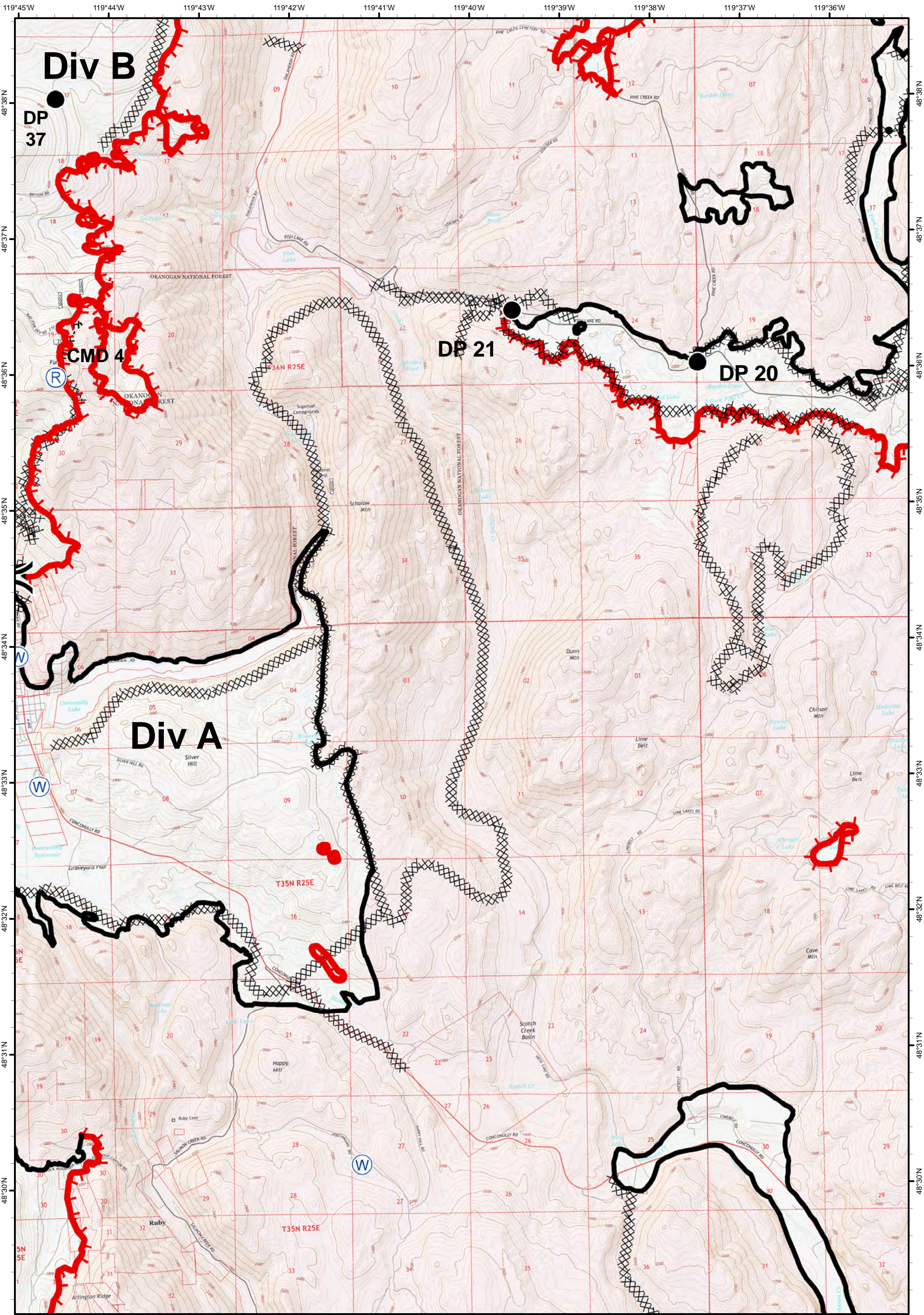
WA-NES 1203
IAP Map
9/3/2015 Day



0 0.5 1 1.5 2 Miles

-  ICP
-  Drop Point
-  Helispot
-  Helibase
-  Camp
-  Repeater
-  Staging Area
-  Water Source
-  Safety Zone
-  Uncontrolled Fire Edge
-  Completed Dozer Line
-  Completed Line
-  Hand Line
-  Road as Completed Line
-  Pump



















Okanogon Complex

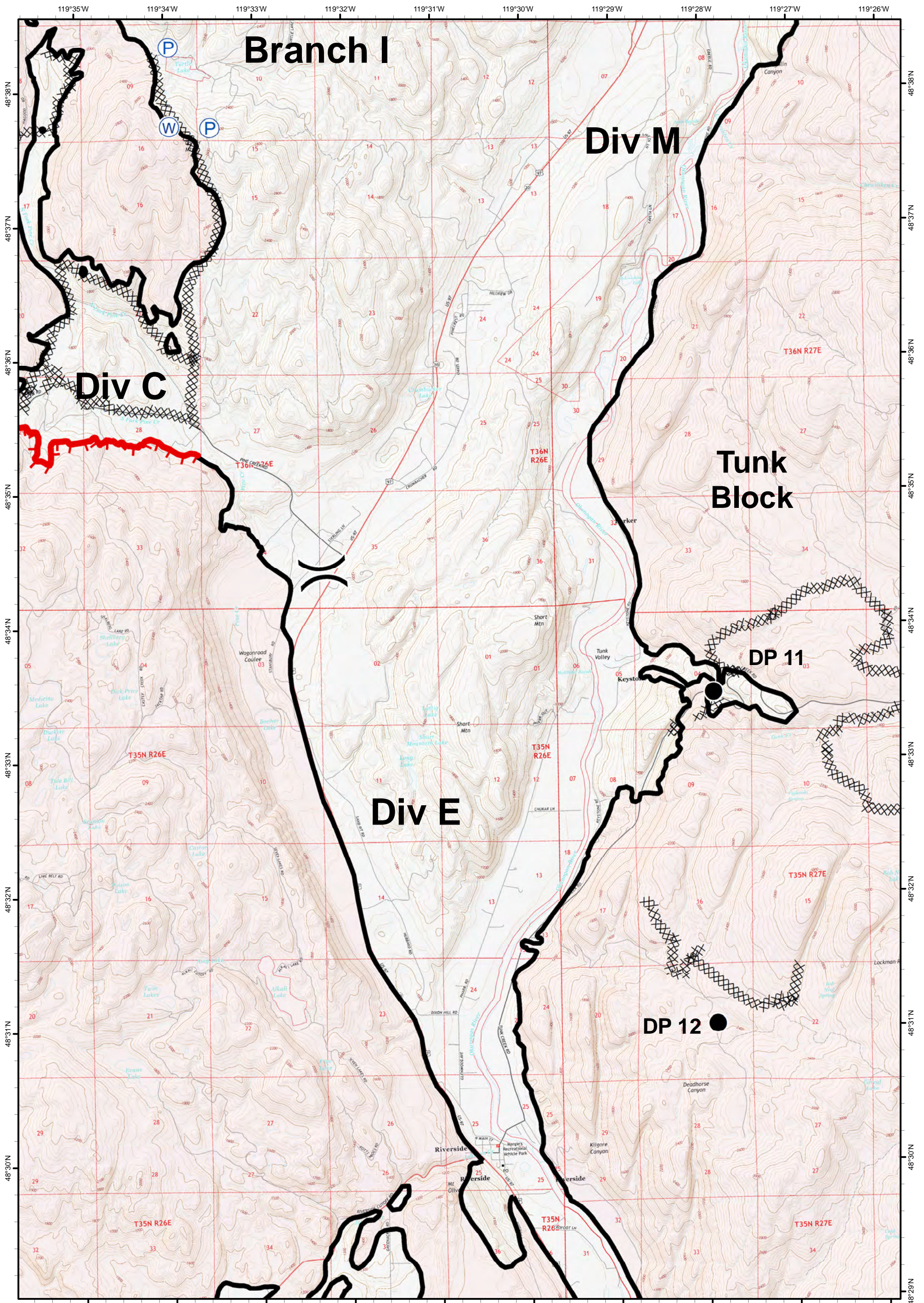
WA-NES 1203
IAP Map
9/3/2015 Day



0 0.5 1 1.5 2 Miles

-  ICP
-  Drop Point
-  Helispot
-  Helibase
-  Camp
-  Repeater
- Staging Area
-  Safety Zone
-  Uncontrolled Fire Edge
-  Completed Dozer Line
-  Completed Line
-  Hand Line
-  Road as Completed Line
-  Water Source
-  Safety Zone
-  Pump
















Okanogan Complex

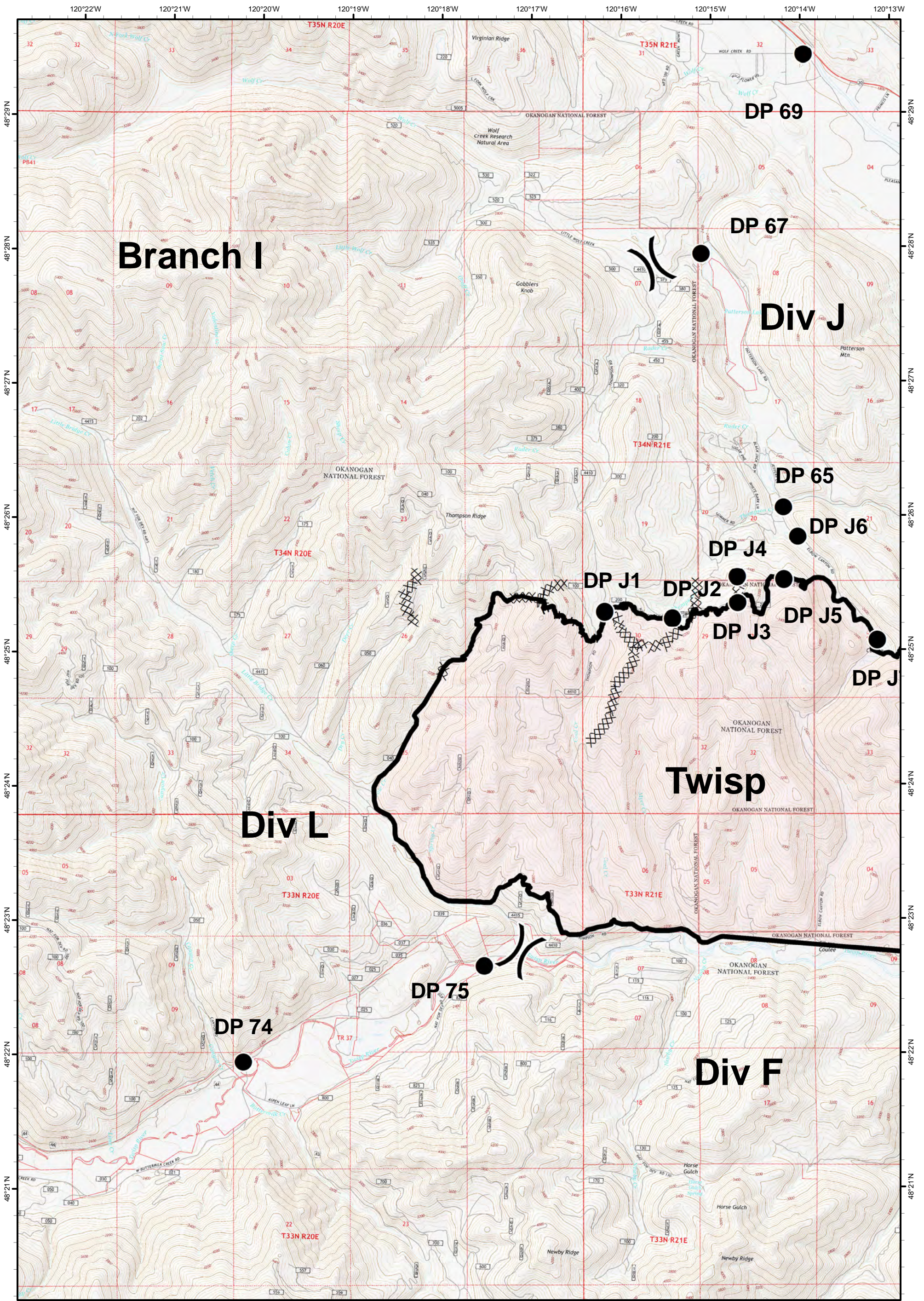
WA-NES 1203
IAP Map
9/3/2015 Day



0 0.5 1 1.5 2 Miles

-  ICP
-  Drop Point
-  Helispot
-  Helibase
-  Camp
-  Repeater
- Staging Area
-  Safety Zone
-  Uncontrolled Fire Edge
-  Completed Dozer Line
-  Completed Line
-  Hand Line
- Road as Completed Line
-  Water Source
-  Pump


















Okanogan Complex

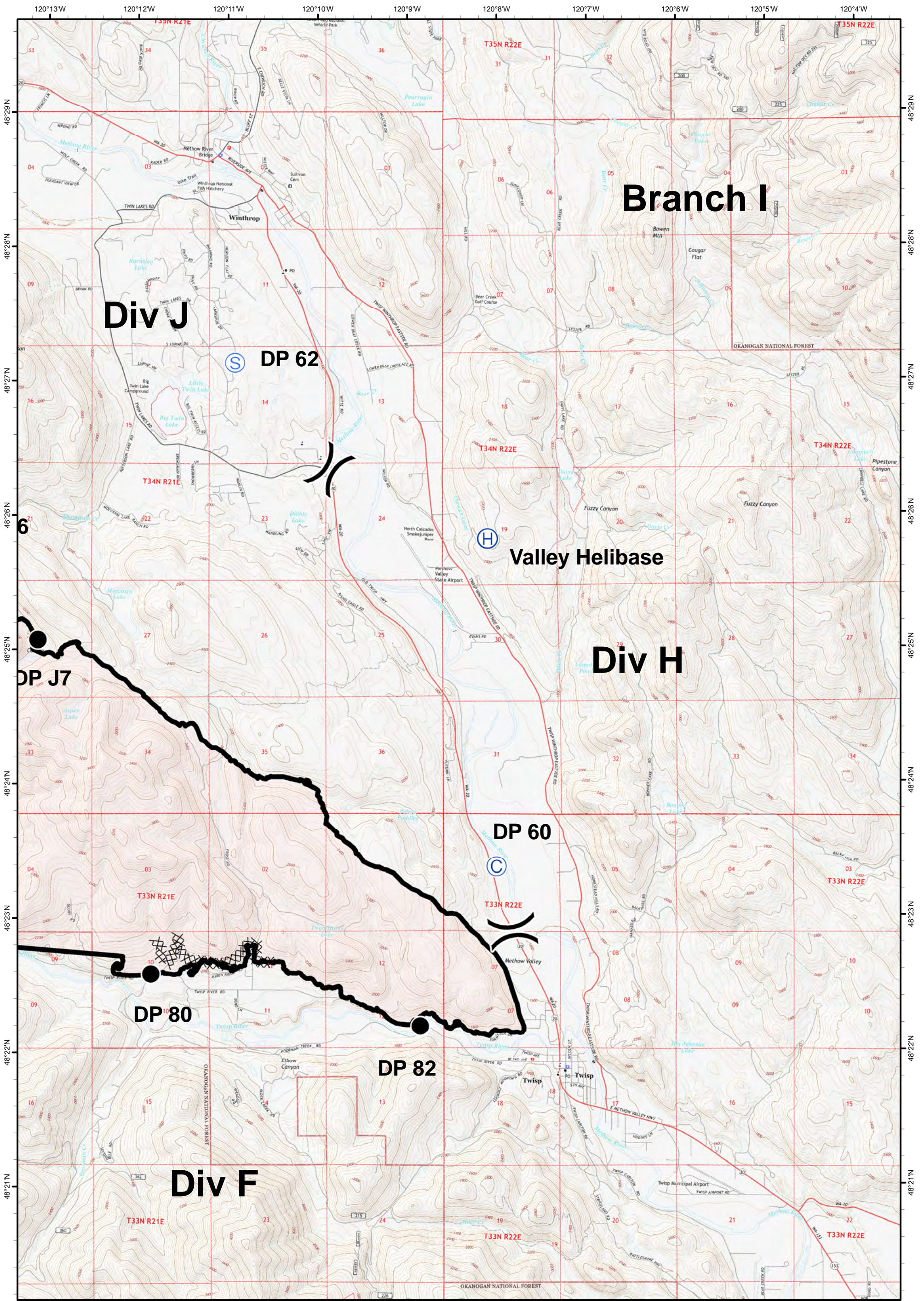
WA-NES 1203
IAP Map
9/3/2015 Day



0 0.5 1 1.5 2 Miles

-  ICP
-  Drop Point
-  Helispot
-  Helibase
-  Camp
-  Repeater
-  Staging Area
-  Water Source
-  Safety Zone
-  Uncontrolled Fire Edge
-  Completed Dozer Line
-  Completed Line
-  Hand Line
-  Road as Completed Line
-  Pump



















Okanogan Complex

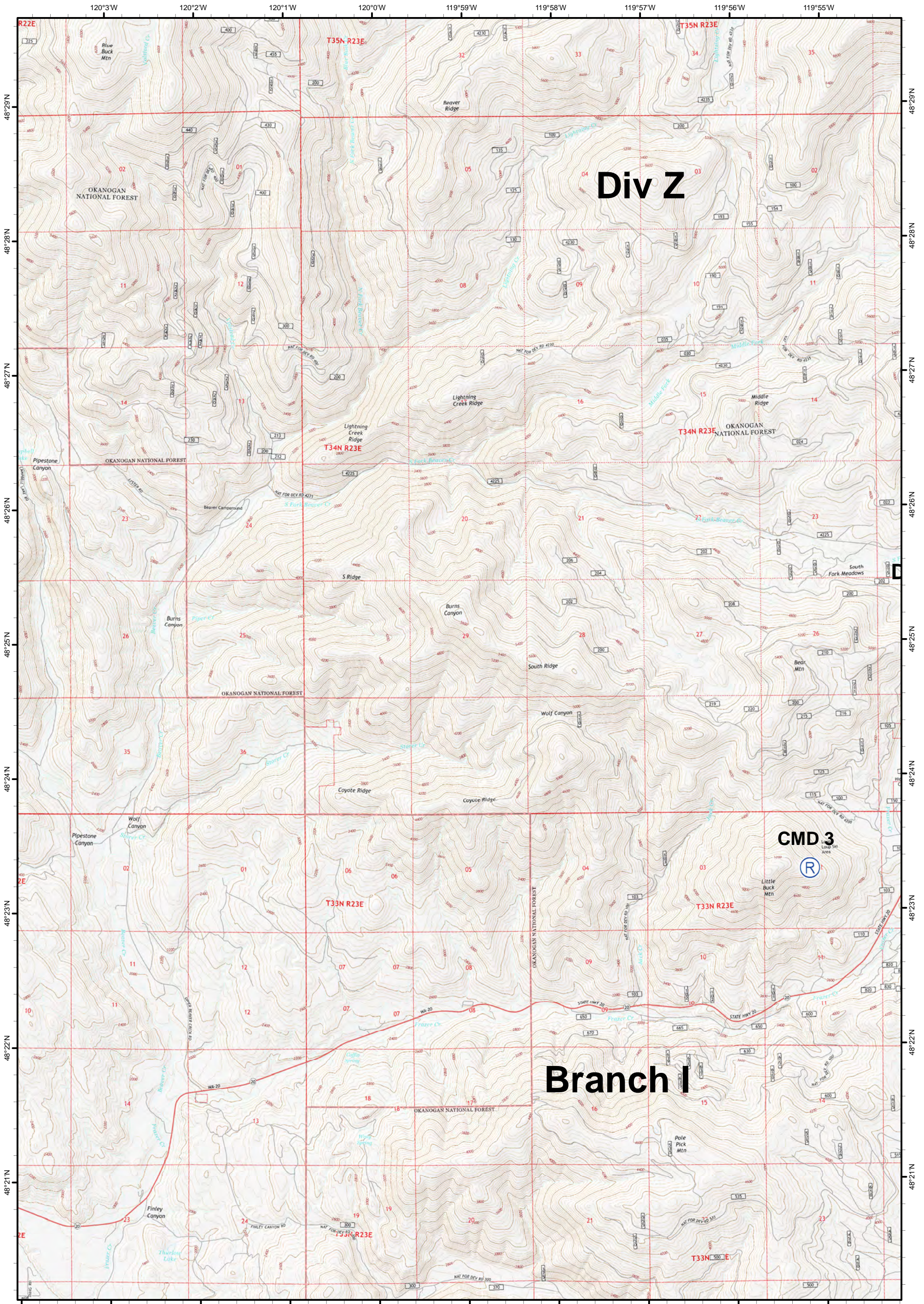
WA-NES 1203
IAP Map
9/3/2015 Day



0 0.5 1 1.5 2 Miles

-  ICP
-  Drop Point
-  Helispot
-  Helibase
-  Camp
-  Repeater
-  Staging Area
-  Water Source
-  Safety Zone
-  Uncontrolled Fire Edge
-  Completed Dozer Line
-  Completed Line
-  Hand Line
-  Road as Completed Line
-  Pump





Okanogan Complex

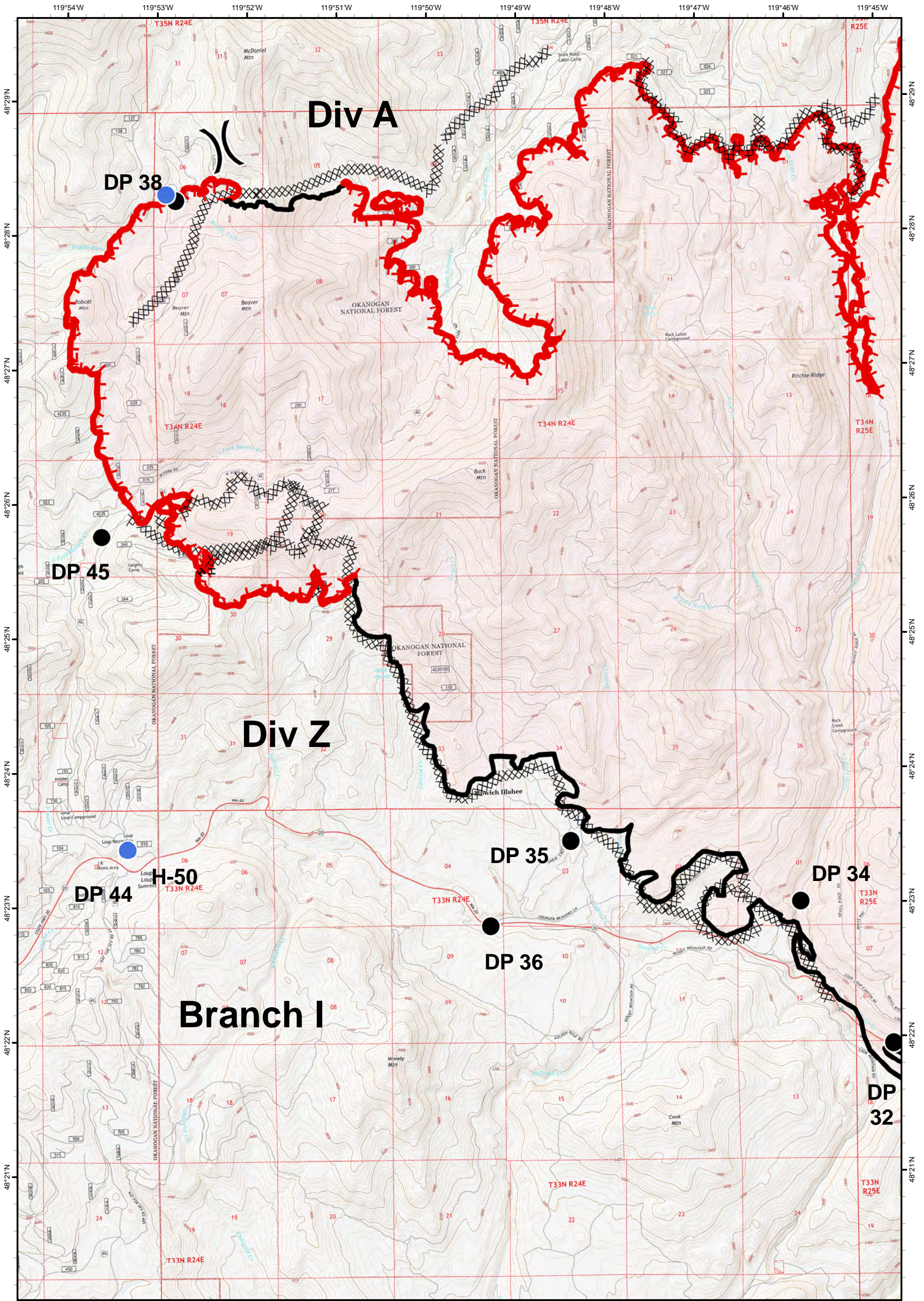
WA-NES 1203
IAP Map
9/3/2015 Day



0 0.5 1 1.5 2 Miles

- | | | | | | |
|--|--------------|--|----------------------|--|------------------------|
| | ICP | | Water Source | | Pump |
| | Drop Point | | Safety Zone | | Uncontrolled Fire Edge |
| | Helispot | | Completed Dozer Line | | Completed Line |
| | Helibase | | Hand Line | | Road as Completed Line |
| | Camp | | | | |
| | Repeater | | | | |
| | Staging Area | | | | |





Okanogon Complex

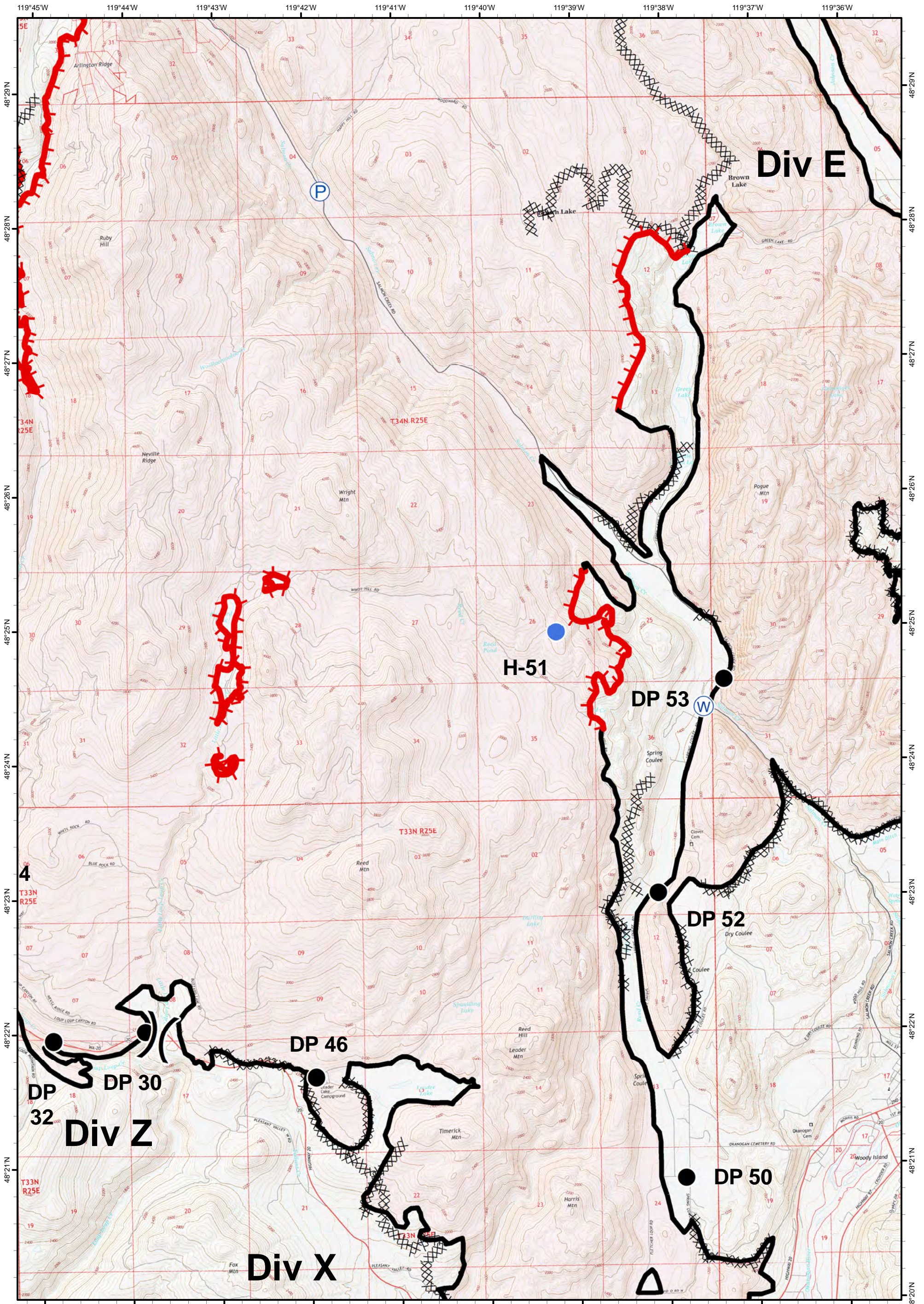
WA-NES 1203
IAP Map
9/3/2015 Day



0 0.5 1 1.5 2 Miles

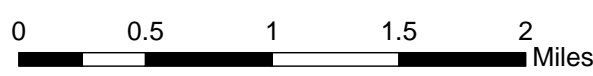
- | | | | | | |
|--|--------------|--|----------------------|--|------------------------|
| | ICP | | Water Source | | Pump |
| | Drop Point | | Safety Zone | | Uncontrolled Fire Edge |
| | Helispot | | Completed Dozer Line | | Completed Line |
| | Camp | | Hand Line | | Road as Completed Line |
| | Repeater | | | | |
| | Staging Area | | | | |



















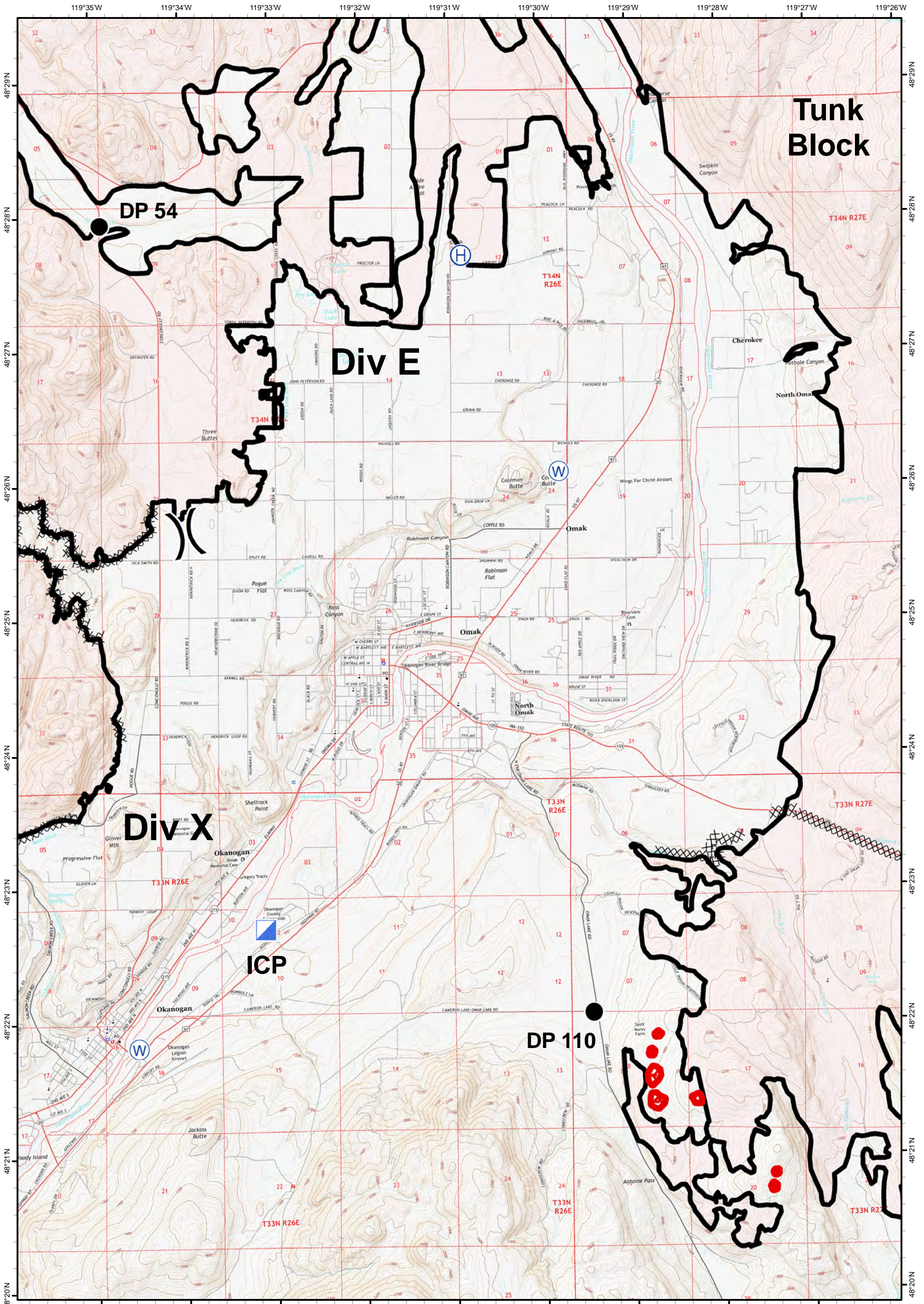
Okanogan Complex

WA-NES 1203
IAP Map
9/3/2015 Day



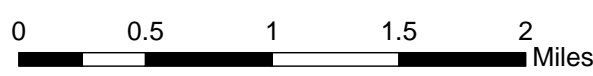
-  ICP
-  Drop Point
-  Helispot
-  Helibase
-  Camp
-  Repeater
- Staging Area
-  Water Source
-  Safety Zone
-  Uncontrolled Fire Edge
-  Completed Dozer Line
-  Completed Line
-  Hand Line
-  Road as Completed Line
-  Pump




















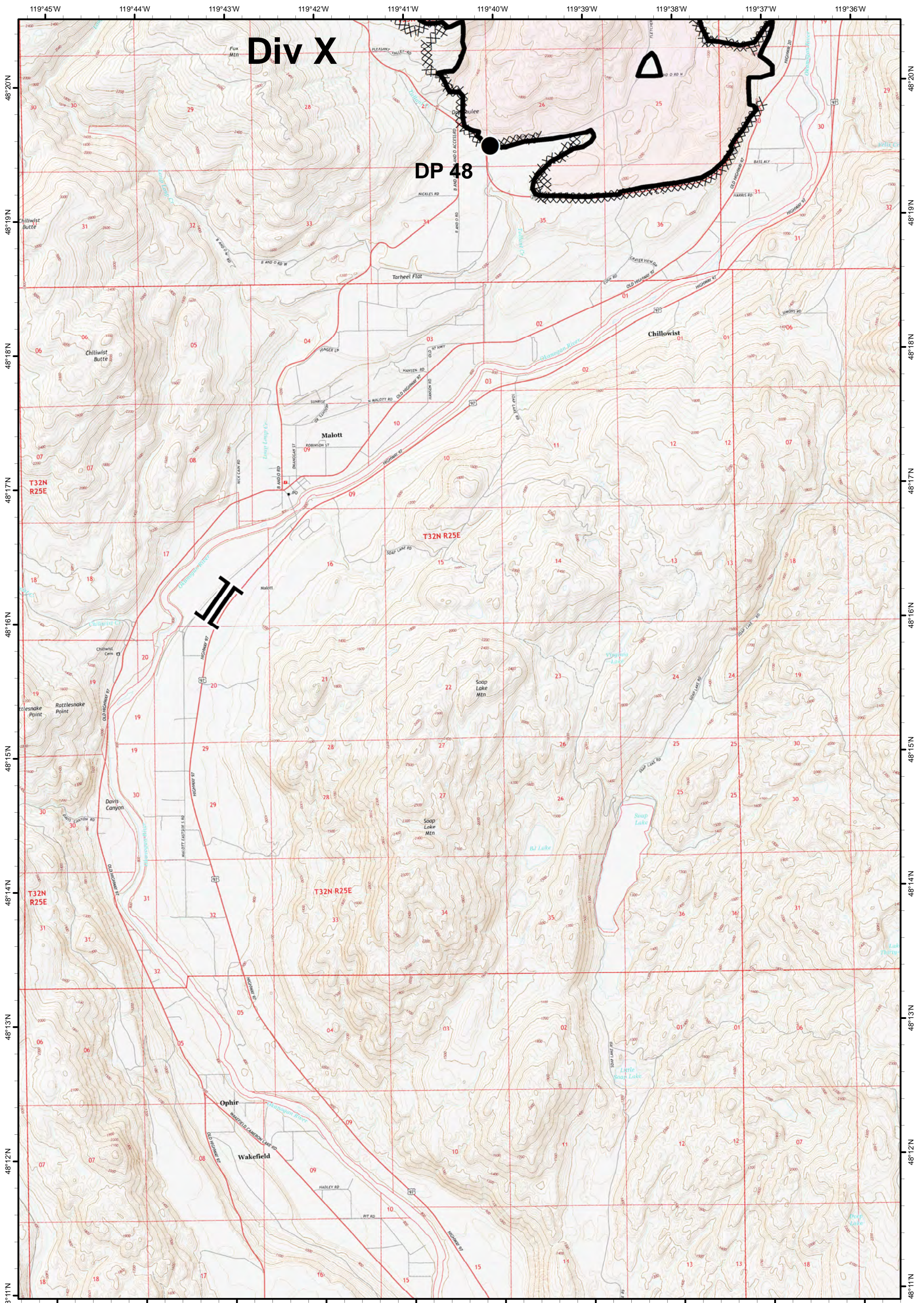
Okanogan Complex

WA-NES 1203
IAP Map
9/3/2015 Day



-  ICP
-  Drop Point
-  Helispot
-  Helibase
-  Camp
-  Repeater
-  Staging Area
-  Water Source
-  Safety Zone
-  Uncontrolled Fire Edge
-  Completed Dozer Line
-  Completed Line
-  Hand Line
-  Road as Completed Line
-  Pump





Okanogan Complex

WA-NES 1203
IAP Map
9/3/2015 Day



0 0.5 1 1.5 2 Miles

- | | | | | | |
|--|--------------|--|----------------------|--|------------------------|
| | ICP | | Water Source | | Pump |
| | Drop Point | | Safety Zone | | Uncontrolled Fire Edge |
| | Helispot | | Completed Dozer Line | | Completed Line |
| | Camp | | Hand Line | | Road as Completed Line |
| | Repeater | | | | |
| | Staging Area | | | | |

