


CANADA

OKANOGAN COMPLEX WA-NES-1203
148,251 ac
CHELAN COMPLEX WA-SES-000701
93,694 ac

PUBLIC INFORMATION MAP
Sept. 3, 2015
NAD '83






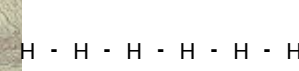







9-Mile Fire
(4720 acres)

Twisp
(11,222 acres)

Lime/Beaver
(132,309 acres)

Chelan
(93,694 acres)

Legend

-  Uncontrolled Fire Edge
-  Completed Dozer Line
-  Completed Line
-  Hand Line
-  Road as Completed Line
-  Planned Fire Line
-  County
-  Okanogan Complex
-  Interstate; U.S.; State
-  Local Roads
-  City Limits

D.Pagni
09/01/2015
0030 Hours

Copyright © 2013 National Geographic Society. 100000