





Multi-Complex

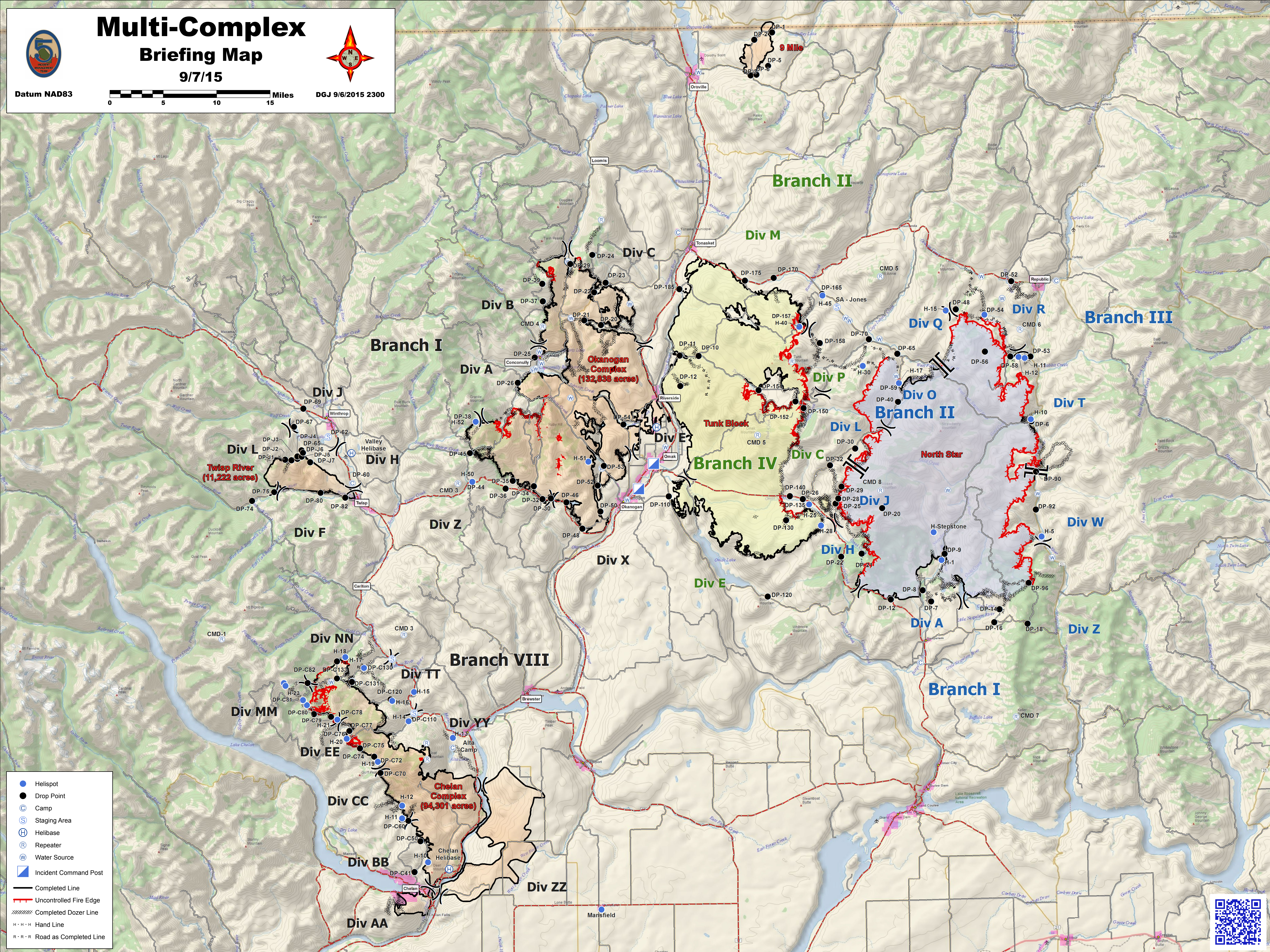
Briefing Map

9/7/15

Datum NAD83



DGJ 9/6/2015 2300



- Helispot
- Drop Point
- C Camp
- S Staging Area
- H Helibase
- R Repeater
- W Water Source
- Incident Command Post
- Completed Line
- Uncontrolled Fire Edge
- Completed Dozer Line
- Hand Line
- Road as Completed Line

