

Okanogan Complex






WA-NES 1203






IAP Map






9/8/2015

NAD 83

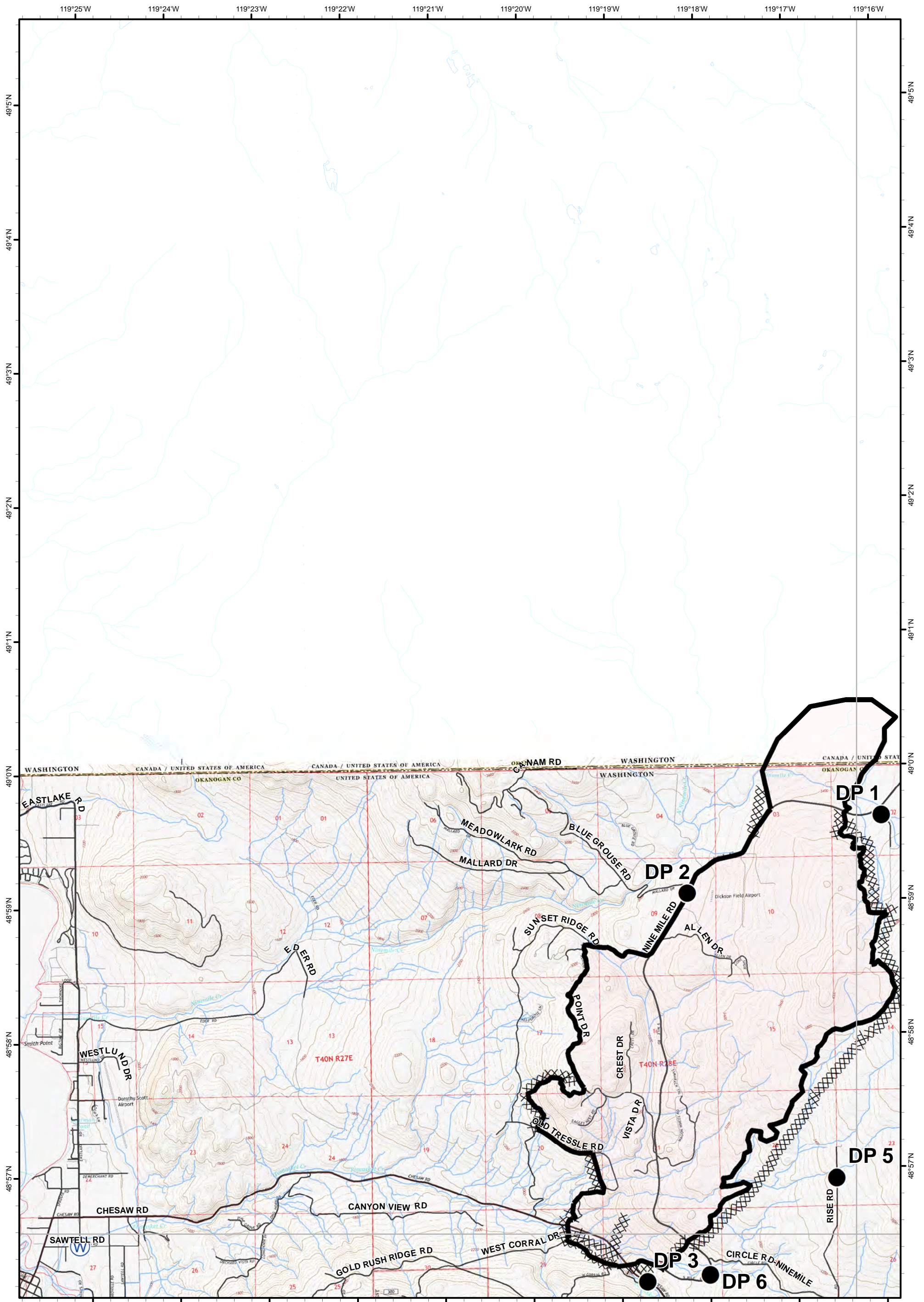


-  ICP
-  Drop Point
-  Helispot
-  Helibase
-  Camp

-  Pump
-  Repeater
-  Staging Area
-  Water Source
-  Safety Zone

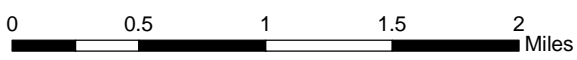
-  Uncontrolled Fire Edge
-  Completed Dozer Line
-  Completed Line
-  Hand Line
-  Road as Completed Line



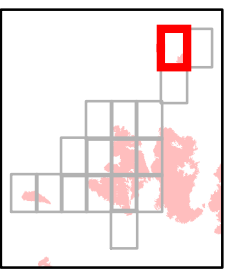


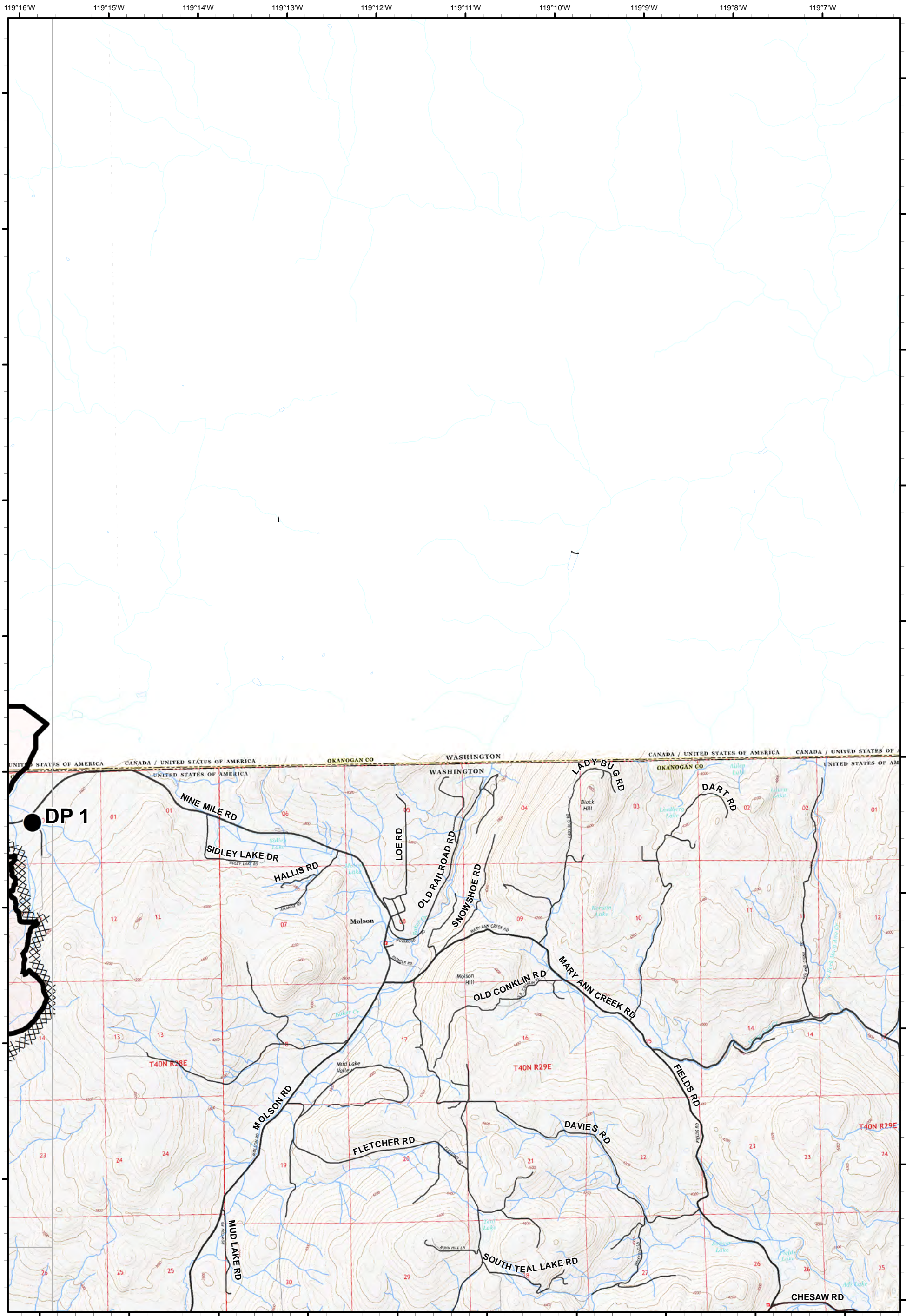
Okanogan Complex

WA-NES 1203
IAP Map
9/8/2015 Day



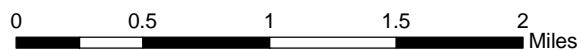
- | | | | | | |
|--|--------------|--|----------------------|--|------------------------|
| | ICP | | Water Source | | Pump |
| | Drop Point | | Safety Zone | | Uncontrolled Fire Edge |
| | Helispot | | Completed Dozer Line | | Completed Line |
| | Helibase | | Hand Line | | Road as Completed Line |
| | Camp | | | | |
| | Repeater | | | | |
| | Staging Area | | | | |



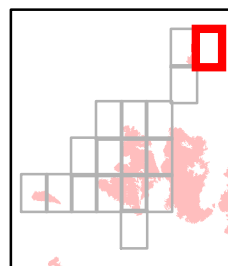


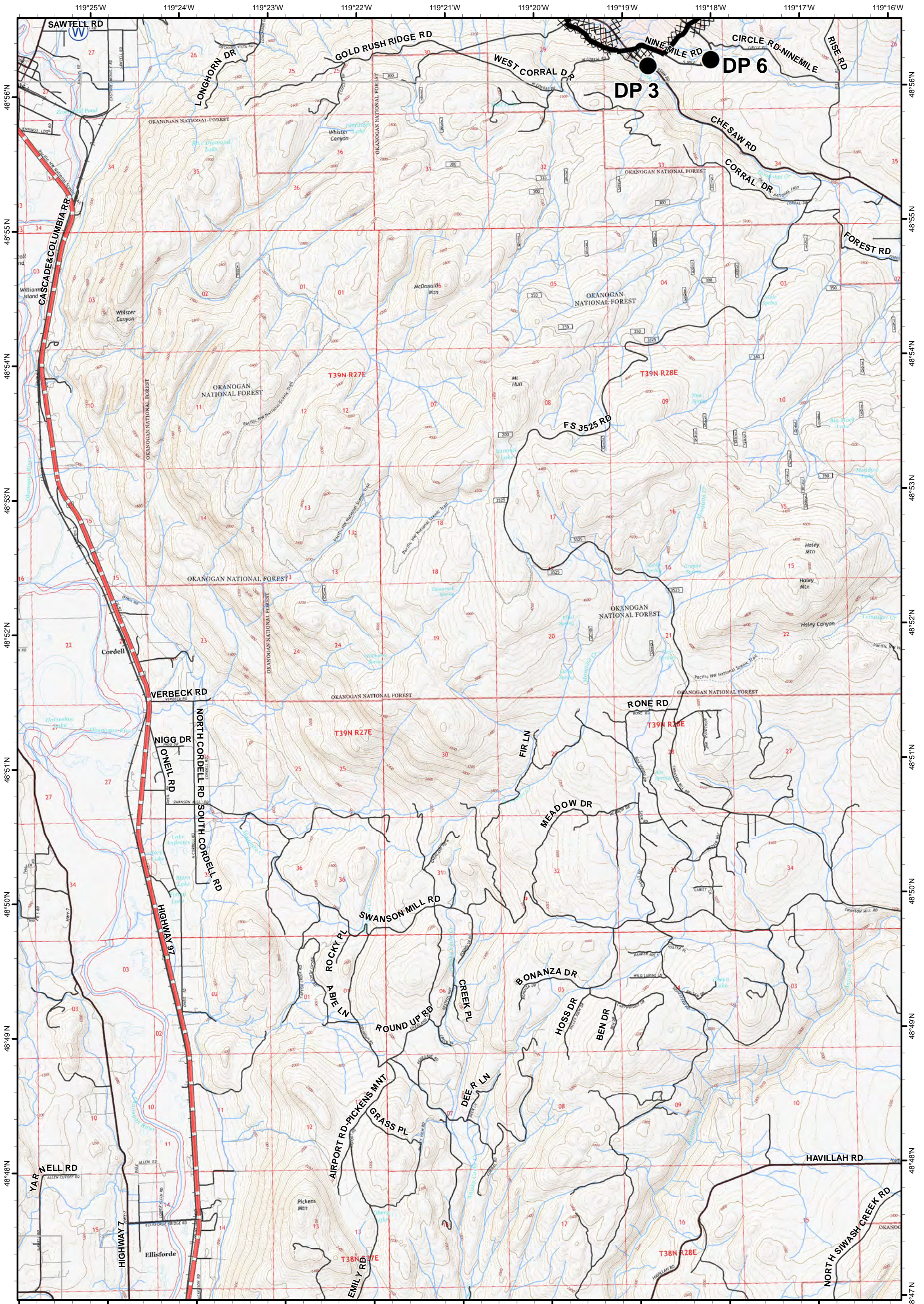
Okanogan Complex

WA-NES 1203
IAP Map
9/8/2015 Day



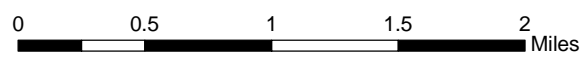
- | | | | | | |
|--|--------------|--|----------------------|--|------------------------|
| | ICP | | Water Source | | Pump |
| | Drop Point | | Safety Zone | | Uncontrolled Fire Edge |
| | Helispot | | Completed Dozer Line | | Completed Line |
| | Helibase | | Hand Line | | Road as Completed Line |
| | Camp | | | | |
| | Repeater | | | | |
| | Staging Area | | | | |



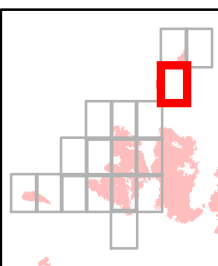


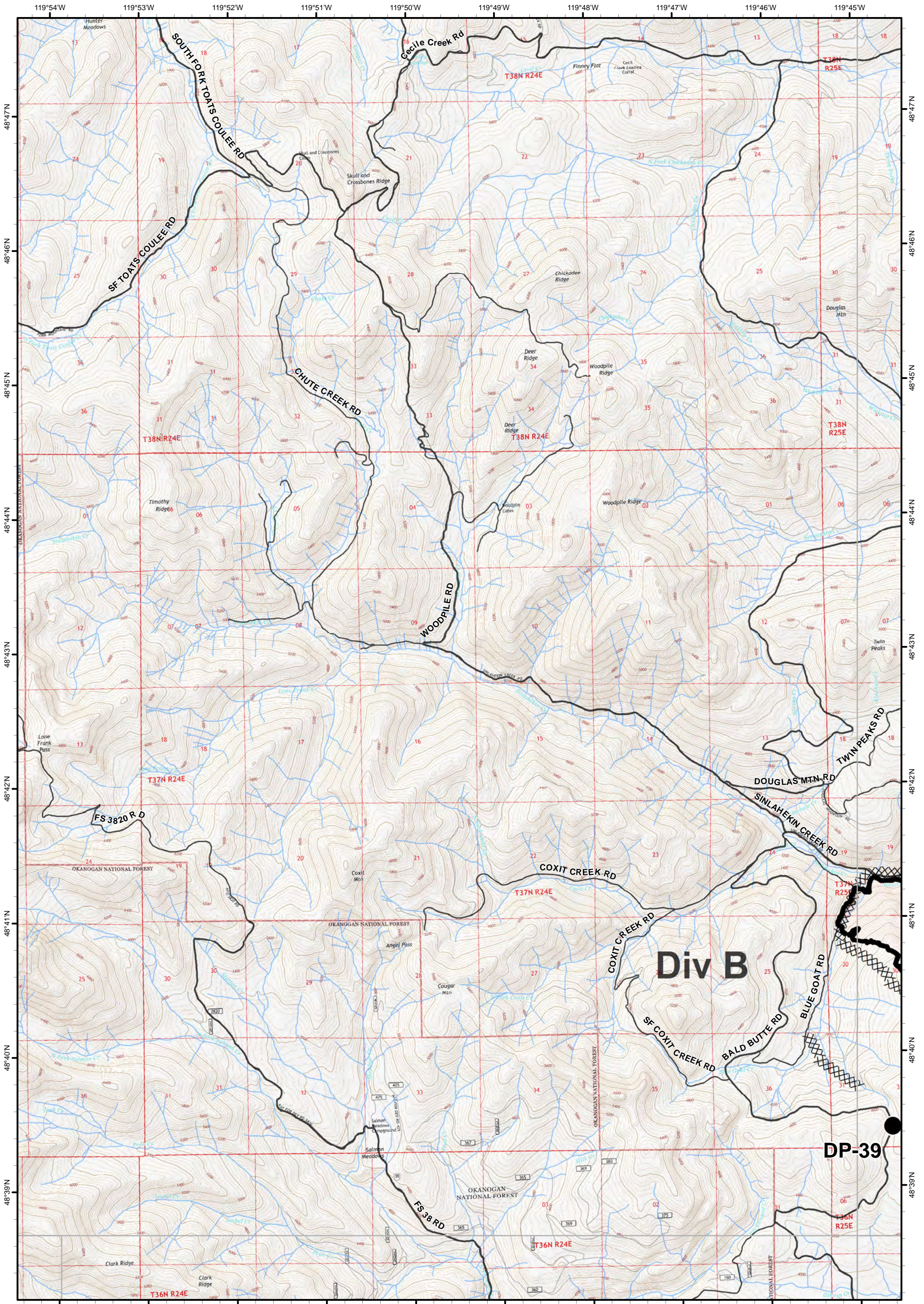
Okanogan Complex

WA-NES 1203
IAP Map
9/8/2015 Day



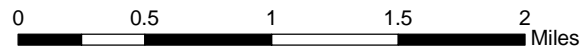
- | | | | | | |
|--|--------------|--|----------------------|--|------------------------|
| | ICP | | Water Source | | Pump |
| | Drop Point | | Safety Zone | | Uncontrolled Fire Edge |
| | Helispot | | Completed Dozer Line | | Completed Line |
| | Helibase | | Hand Line | | Road as Completed Line |
| | Camp | | | | |
| | Repeater | | | | |
| | Staging Area | | | | |


















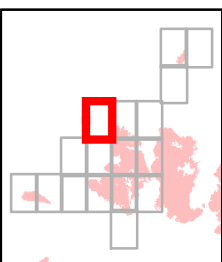


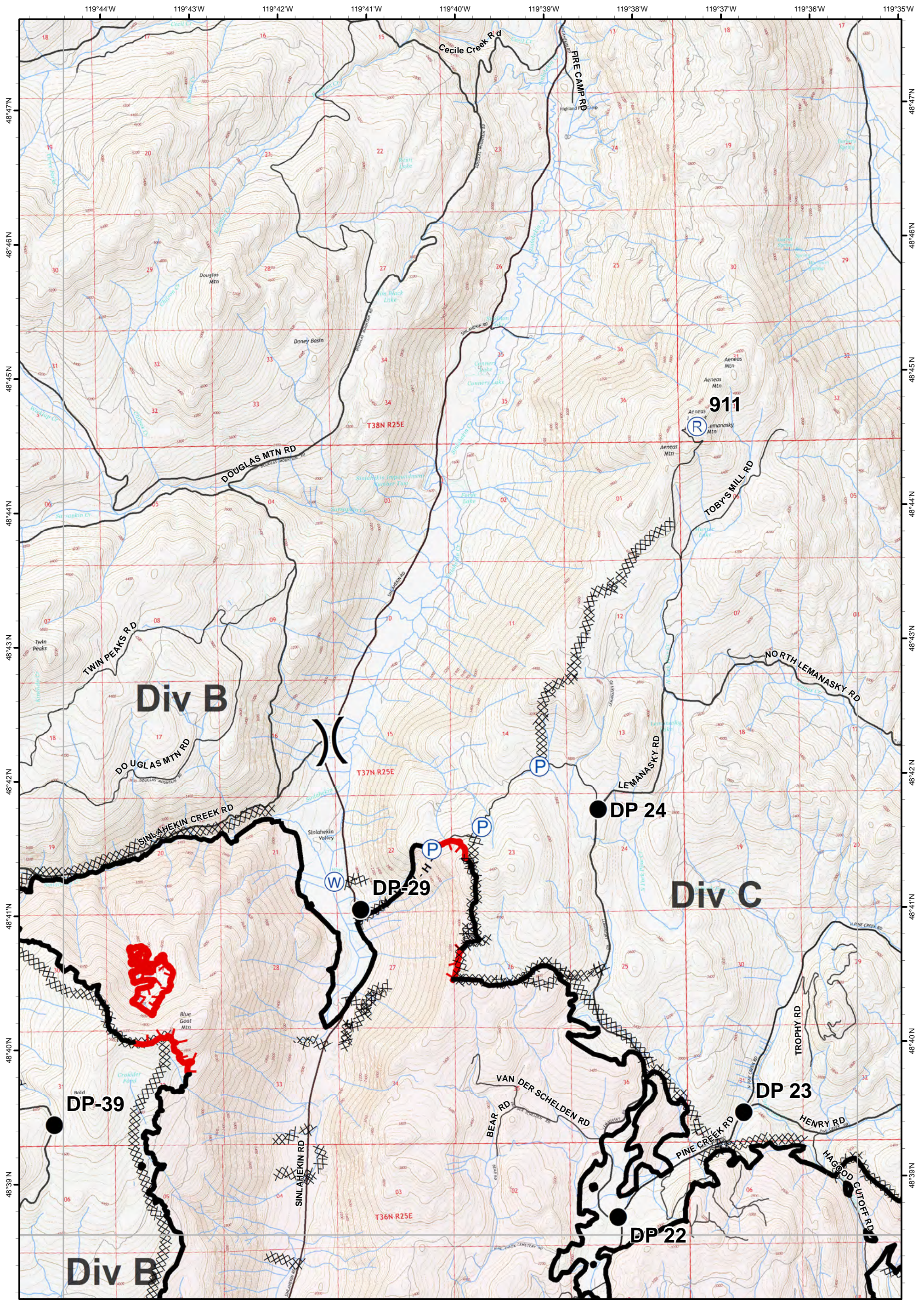
Okanogan Complex

WA-NES 1203
IAP Map
9/8/2015 Day



-  ICP
-  Drop Point
-  Helispot
-  Helibase
-  Camp
-  Repeater
-  Staging Area
-  Water Source
-  Safety Zone
-  Uncontrolled Fire Edge
-  Completed Dozer Line
-  Completed Line
-  Hand Line
-  Road as Completed Line
-  Pump





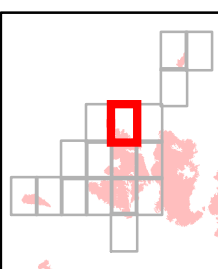
Okanogan Complex

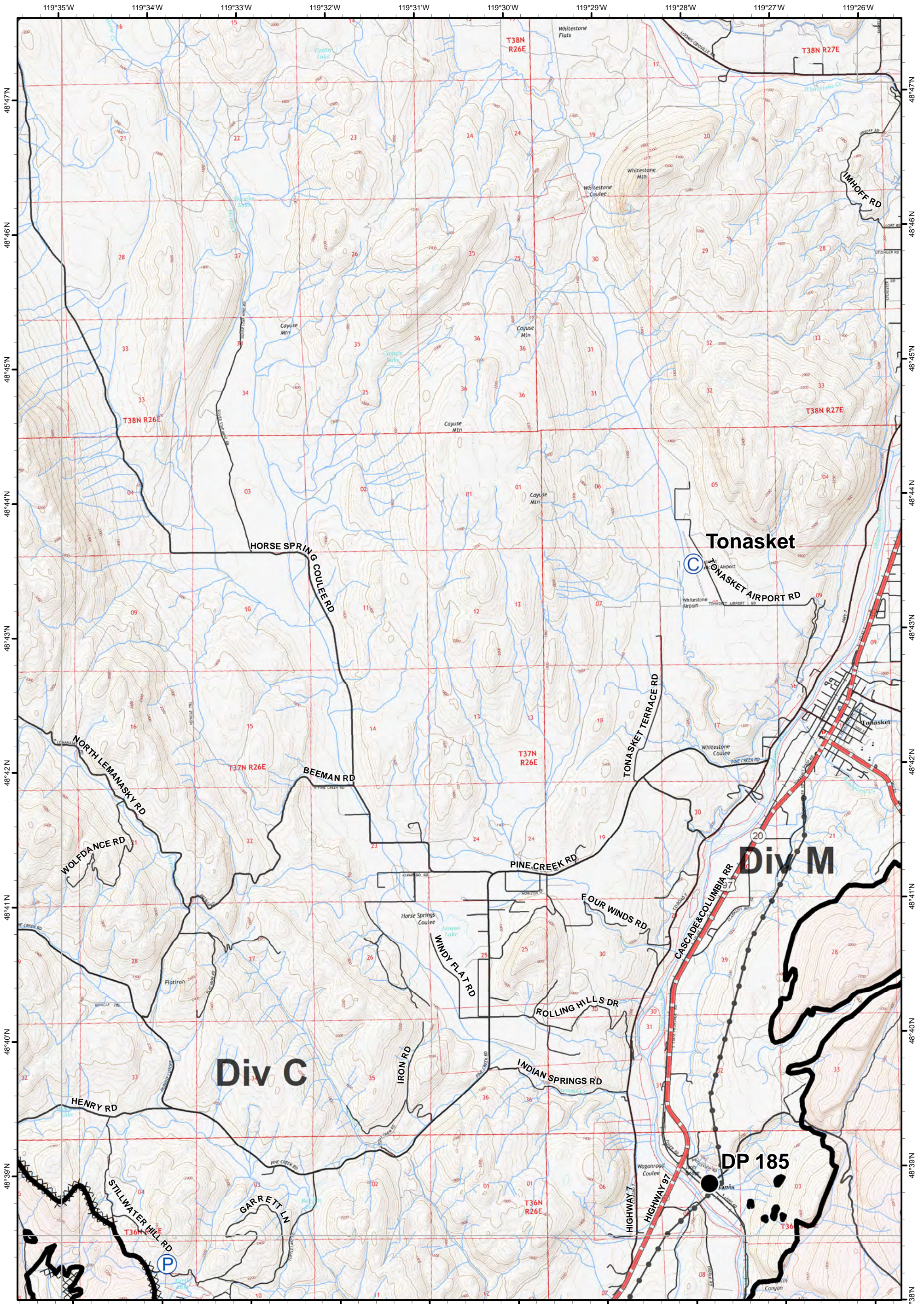
WA-NES 1203
IAP Map
9/8/2015 Day



0 0.5 1 1.5 2 Miles


- | | | | | | |
|--|--------------|--|----------------------|--|------------------------|
| | ICP | | Water Source | | Pump |
| | Drop Point | | Safety Zone | | Uncontrolled Fire Edge |
| | Helispot | | Completed Dozer Line | | Completed Line |
| | Helibase | | Hand Line | | Road as Completed Line |
| | Camp | | | | |
| | Repeater | | | | |
| | Staging Area | | | | |



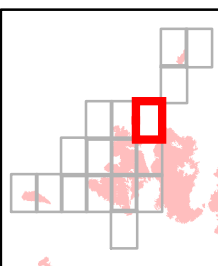


Okanogan Complex

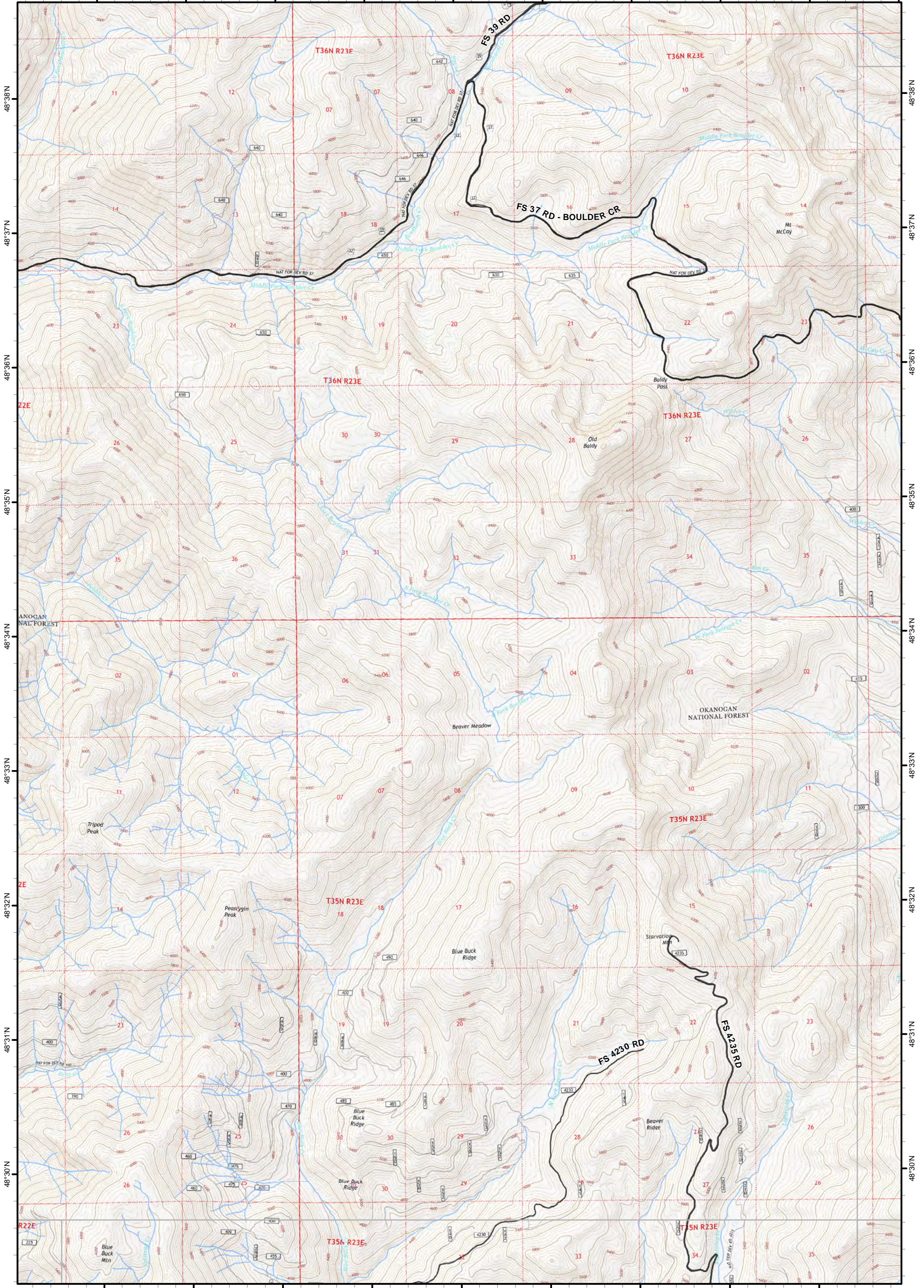
WA-NES 1203
IAP Map
9/8/2015 Day



- | | | | | | |
|--|--------------|--|----------------------|--|------------------------|
| | ICP | | Water Source | | Pump |
| | Drop Point | | Safety Zone | | Uncontrolled Fire Edge |
| | Helispot | | Completed Dozer Line | | Completed Line |
| | Helibase | | Hand Line | | Road as Completed Line |
| | Camp | | | | |
| | Repeater | | | | |
| | Staging Area | | | | |



120°3'W 120°2'W 120°1'W 120°0'W 119°59'W 119°58'W 119°57'W 119°56'W 119°55'W 119°54'W













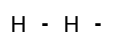
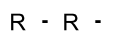



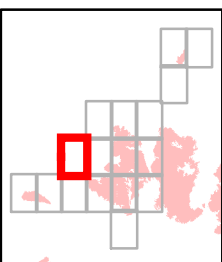
Okanogan Complex

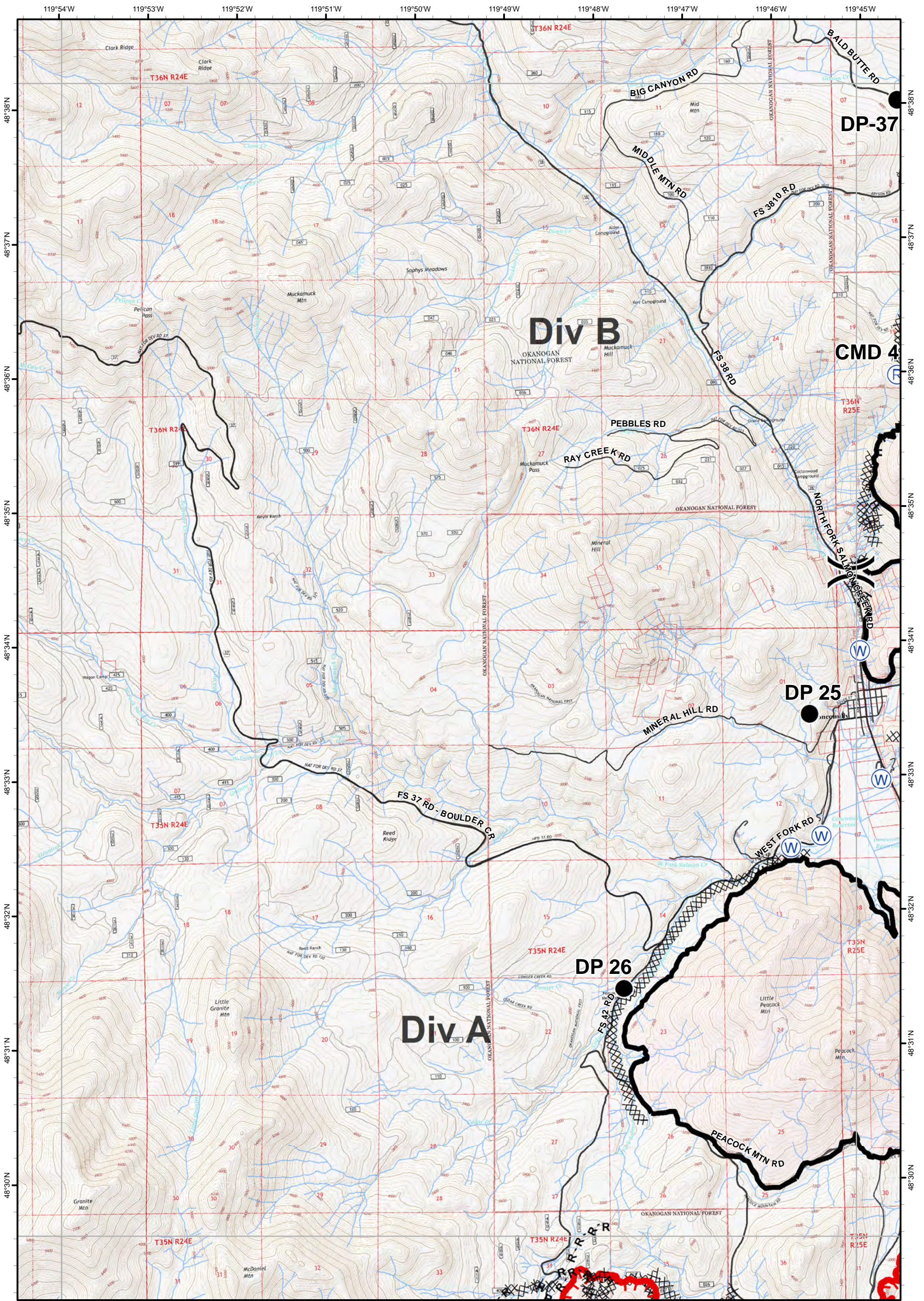
WA-NES 1203
IAP Map
9/8/2015 Day



0 0.5 1 1.5 2 Miles

-  ICP
-  Drop Point
-  Helispot
-  Helibase
-  Camp
-  Repeater
-  Staging Area
-  Water Source
-  Safety Zone
-  Uncontrolled Fire Edge
-  Completed Dozer Line
-  Completed Line
-  Hand Line
-  Road as Completed Line
-  Pump





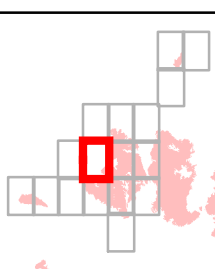
Okanogon Complex

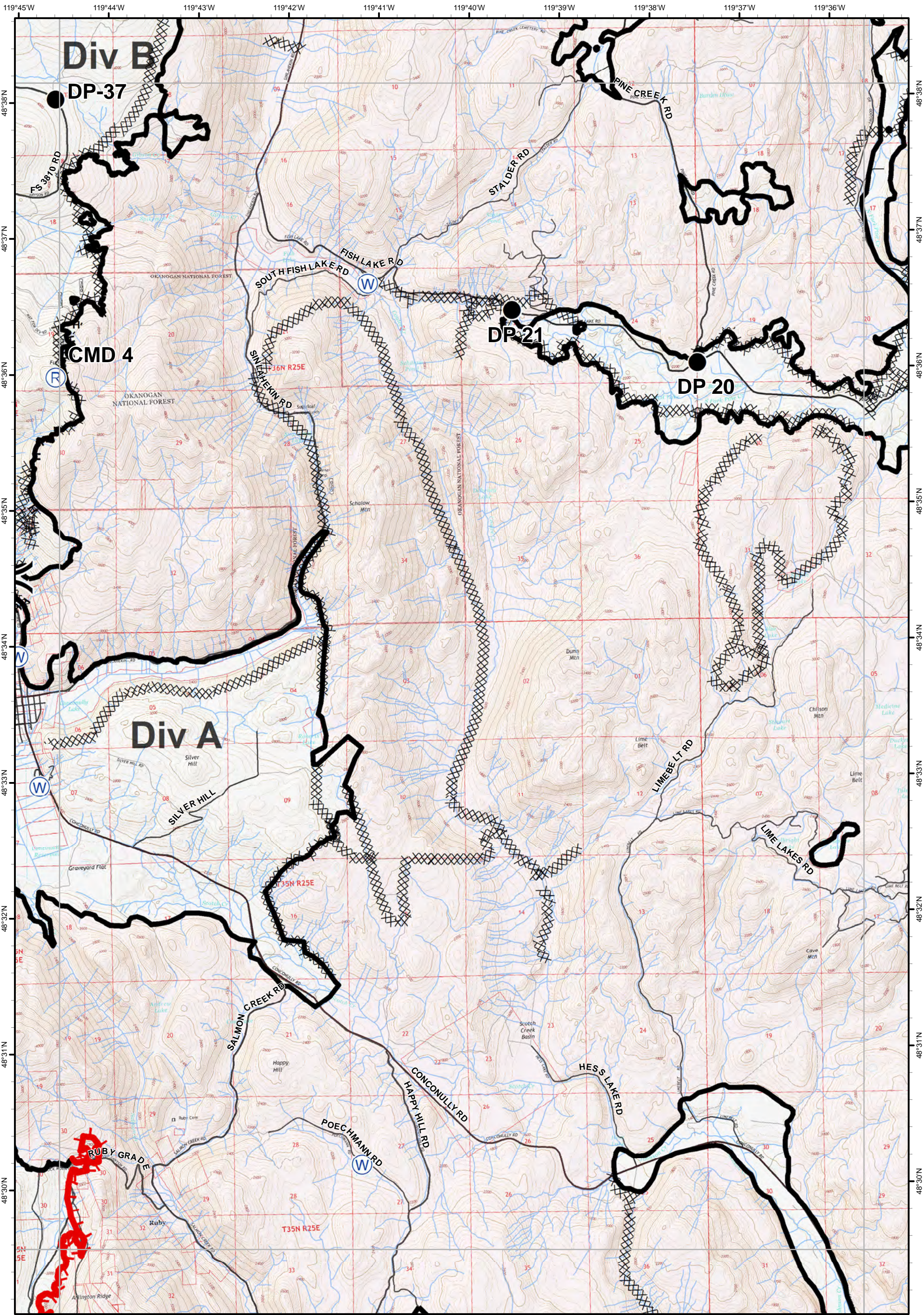
WA-NES 1203
IAP Map
9/8/2015 Day



0 0.5 1 1.5 2 Miles

- | | | | | | |
|--|--------------|--|----------------------|--|------------------------|
| | ICP | | Water Source | | Pump |
| | Drop Point | | Safety Zone | | Uncontrolled Fire Edge |
| | Helispot | | Completed Dozer Line | | Completed Line |
| | Helibase | | Hand Line | | Road as Completed Line |
| | Camp | | | | |
| | Repeater | | | | |
| | Staging Area | | | | |






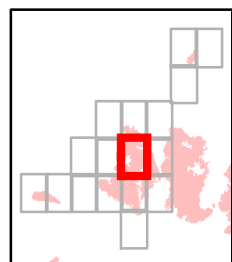
Okanogon Complex
 WA-NES 1203
 IAP Map
 9/8/2015 Day

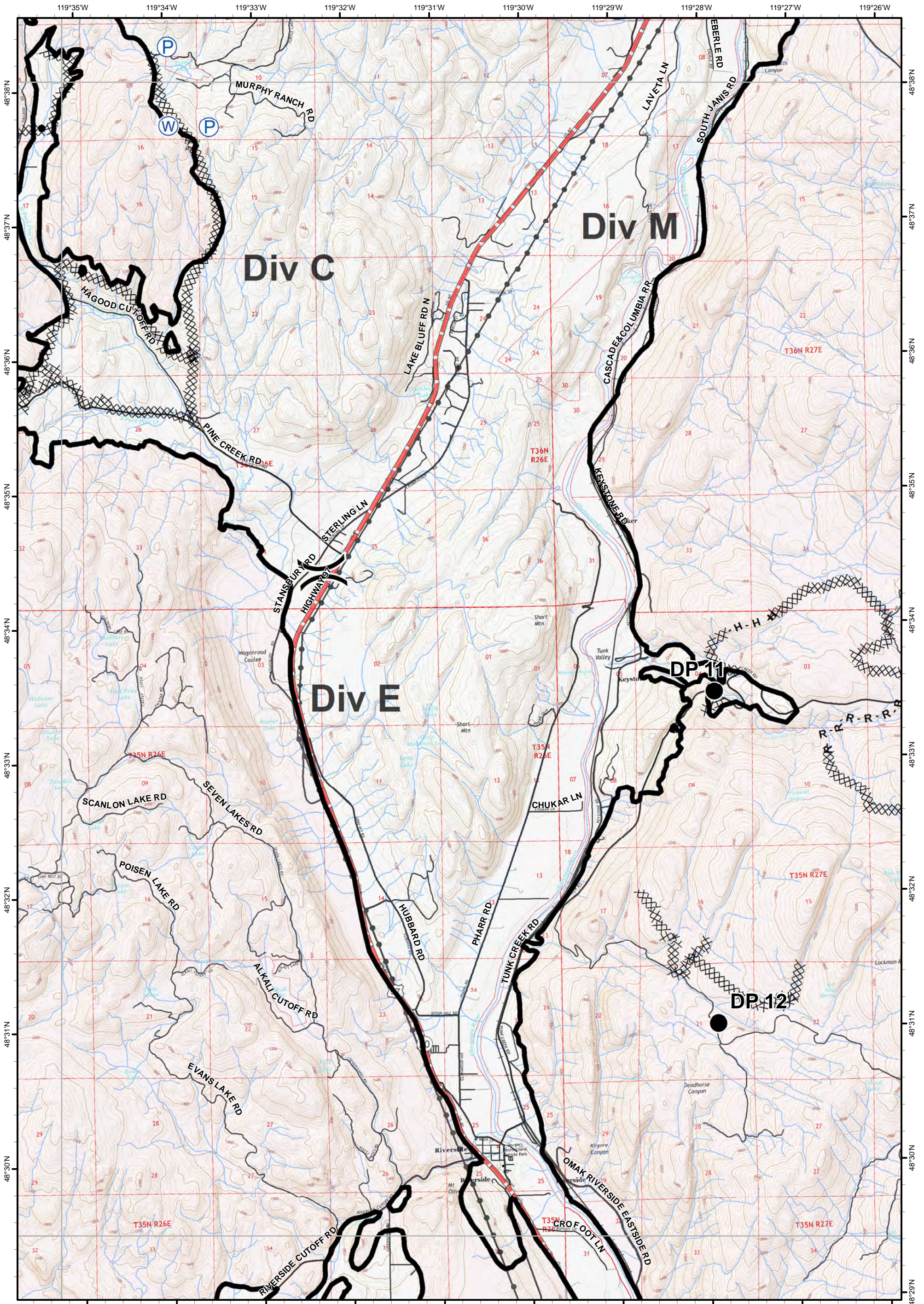


NAD 83



- | | | | | | |
|--|--------------|--|----------------------|--|------------------------|
| | ICP | | Water Source | | Pump |
| | Drop Point | | Safety Zone | | Uncontrolled Fire Edge |
| | Helispot | | Completed Dozer Line | | Completed Line |
| | Helibase | | Hand Line | | Road as Completed Line |
| | Camp | | | | |
| | Repeater | | | | |
| | Staging Area | | | | |





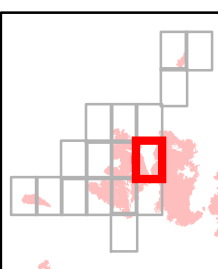
Okanogan Complex

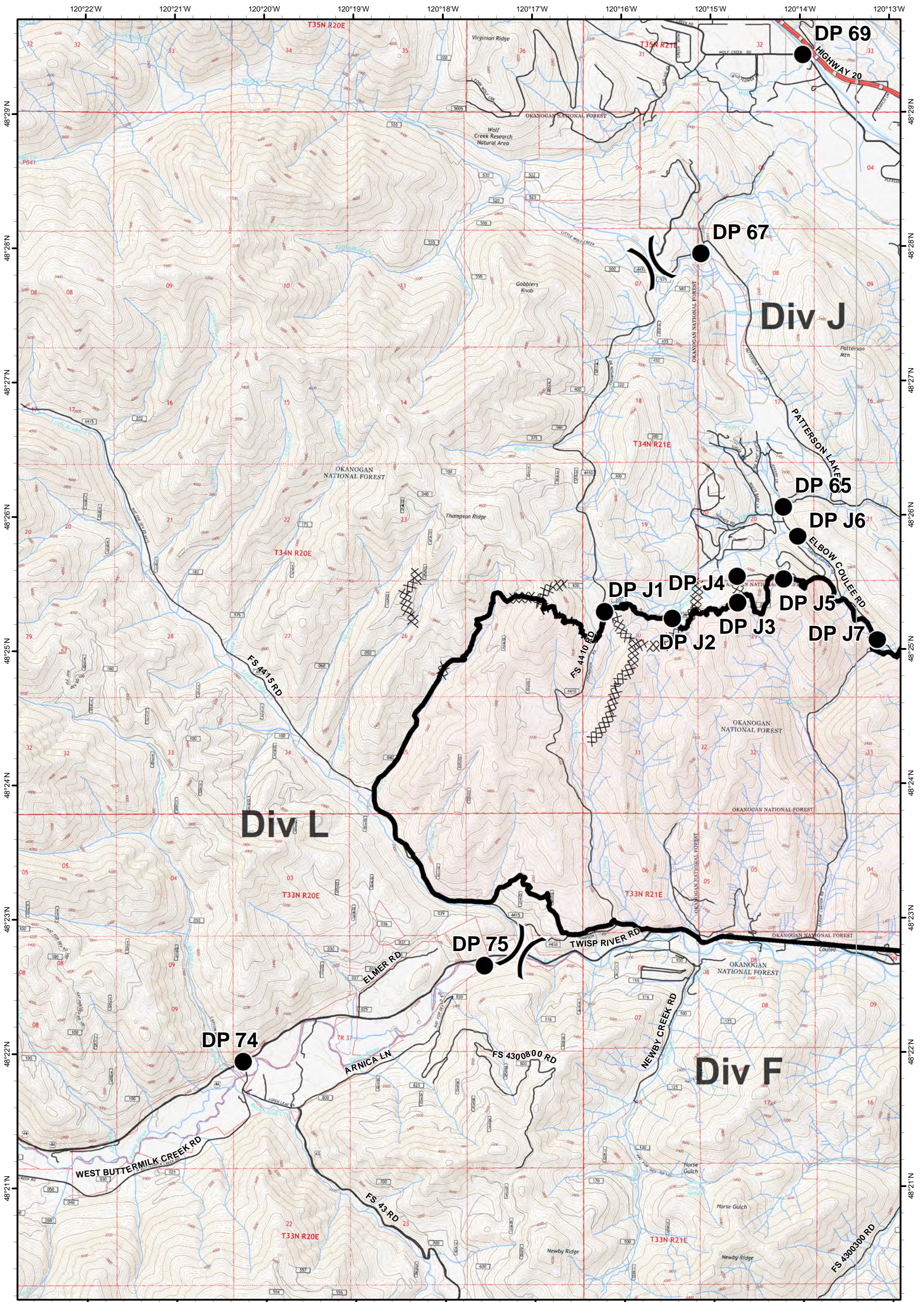
WA-NES 1203
IAP Map
9/8/2015 Day



0 0.5 1 1.5 2 Miles

- | | | | | | |
|--|--------------|--|----------------------|--|------------------------|
| | ICP | | Water Source | | Pump |
| | Drop Point | | Safety Zone | | Uncontrolled Fire Edge |
| | Helispot | | Completed Dozer Line | | Completed Line |
| | Helibase | | Hand Line | | Road as Completed Line |
| | Camp | | | | |
| | Repeater | | | | |
| | Staging Area | | | | |





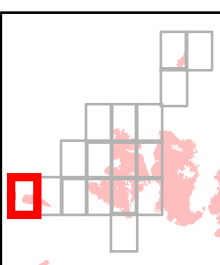
Okanogon Complex

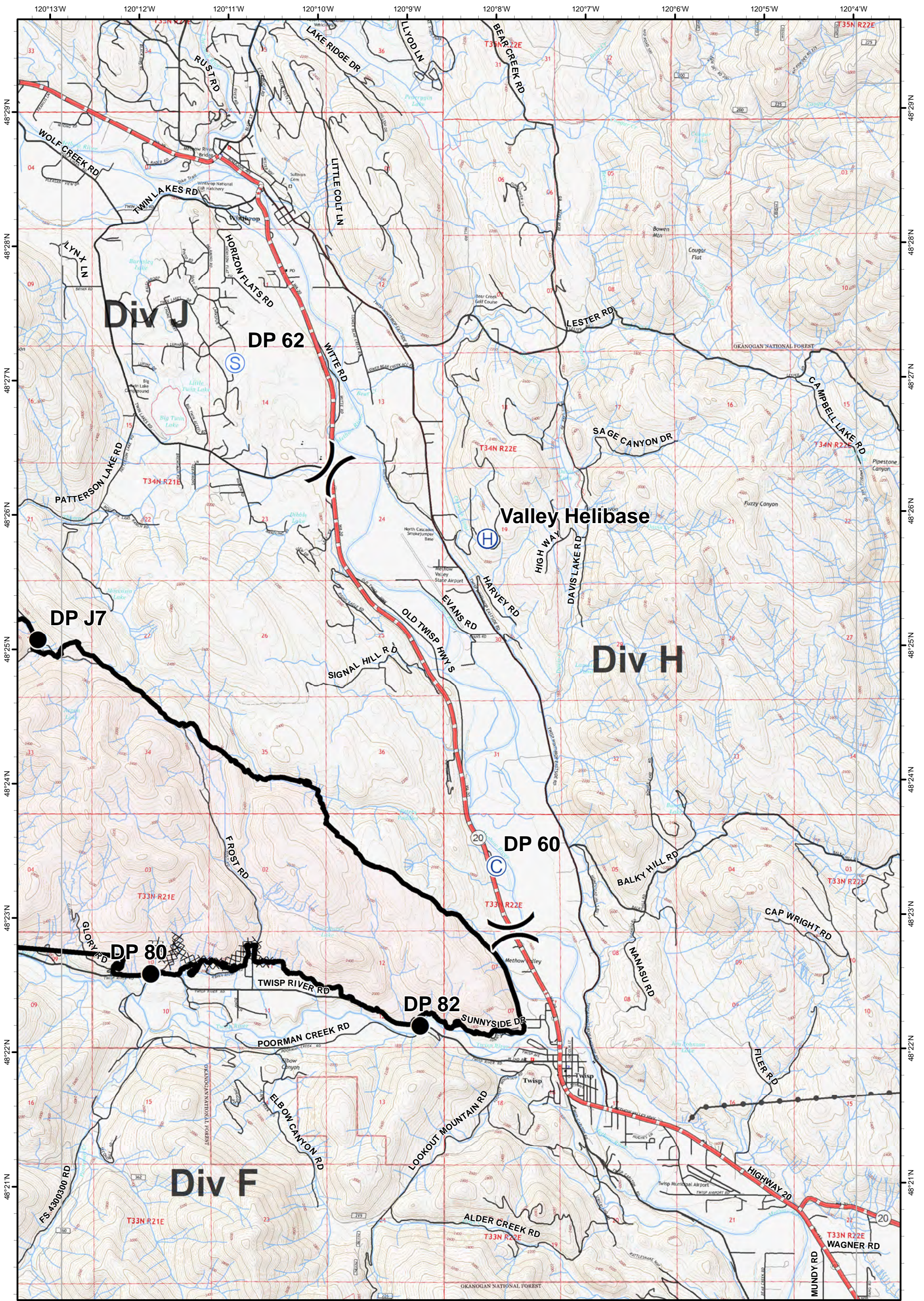
WA-NES 1203
IAP Map
9/8/2015 Day



0 0.5 1 1.5 2 Miles

- | | | | | | |
|--|--------------|--|----------------------|--|------------------------|
| | ICP | | Water Source | | Pump |
| | Drop Point | | Safety Zone | | Uncontrolled Fire Edge |
| | Helispot | | Completed Dozer Line | | Completed Line |
| | Helibase | | Hand Line | | Road as Completed Line |
| | Camp | | | | |
| | Repeater | | | | |
| | Staging Area | | | | |




















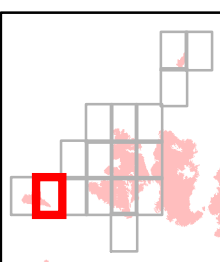
Okanogan Complex

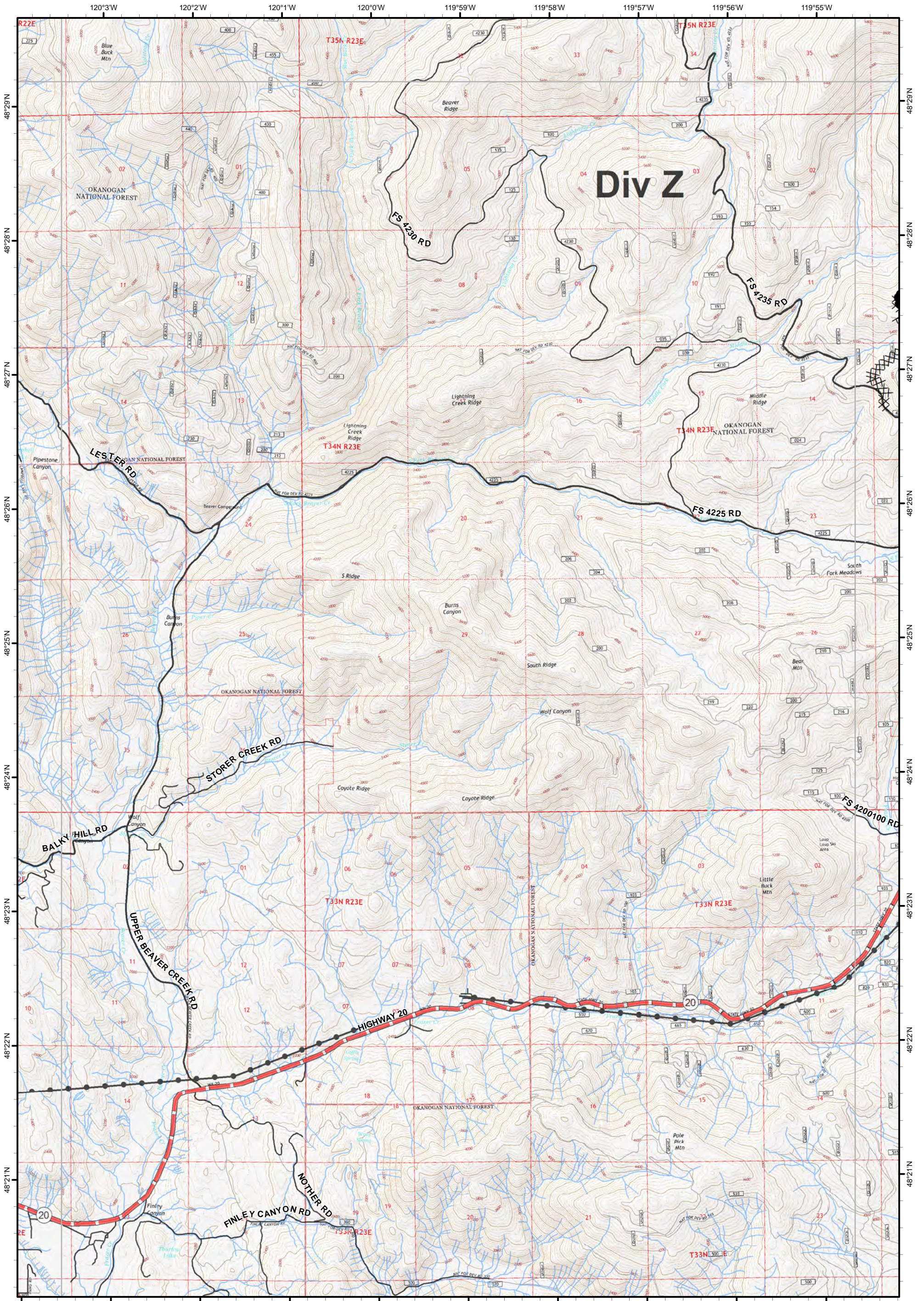
WA-NES 1203
IAP Map
9/8/2015 Day



0 0.5 1 1.5 2 Miles


-  ICP
-  Drop Point
-  Helispot
-  Helibase
-  Camp
-  Repeater
-  Staging Area
-  Water Source
-  Safety Zone
-  Uncontrolled Fire Edge
-  Completed Dozer Line
-  Completed Line
-  Hand Line
-  Road as Completed Line
-  Pump




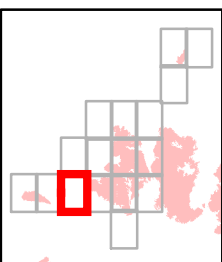


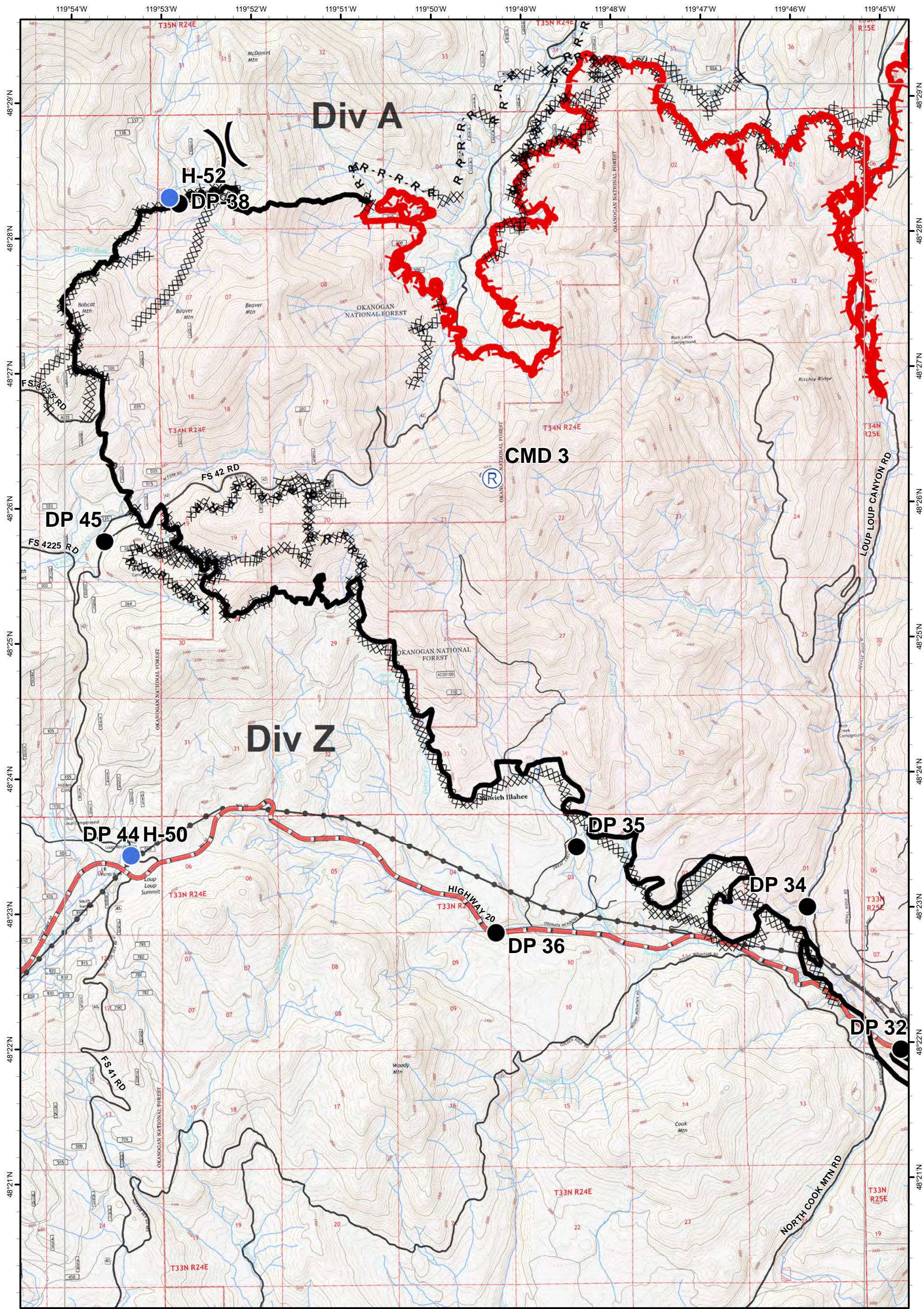
Okanogon Complex

WA-NES 1203
IAP Map
9/8/2015 Day



-  ICP
-  Drop Point
-  Helispot
-  Helibase
-  Camp
-  Repeater
-  Staging Area
-  Water Source
-  Safety Zone
-  Uncontrolled Fire Edge
-  Completed Dozer Line
-  Completed Line
-  Hand Line
-  Road as Completed Line
-  Pump





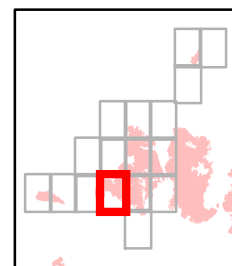
Okanogan Complex

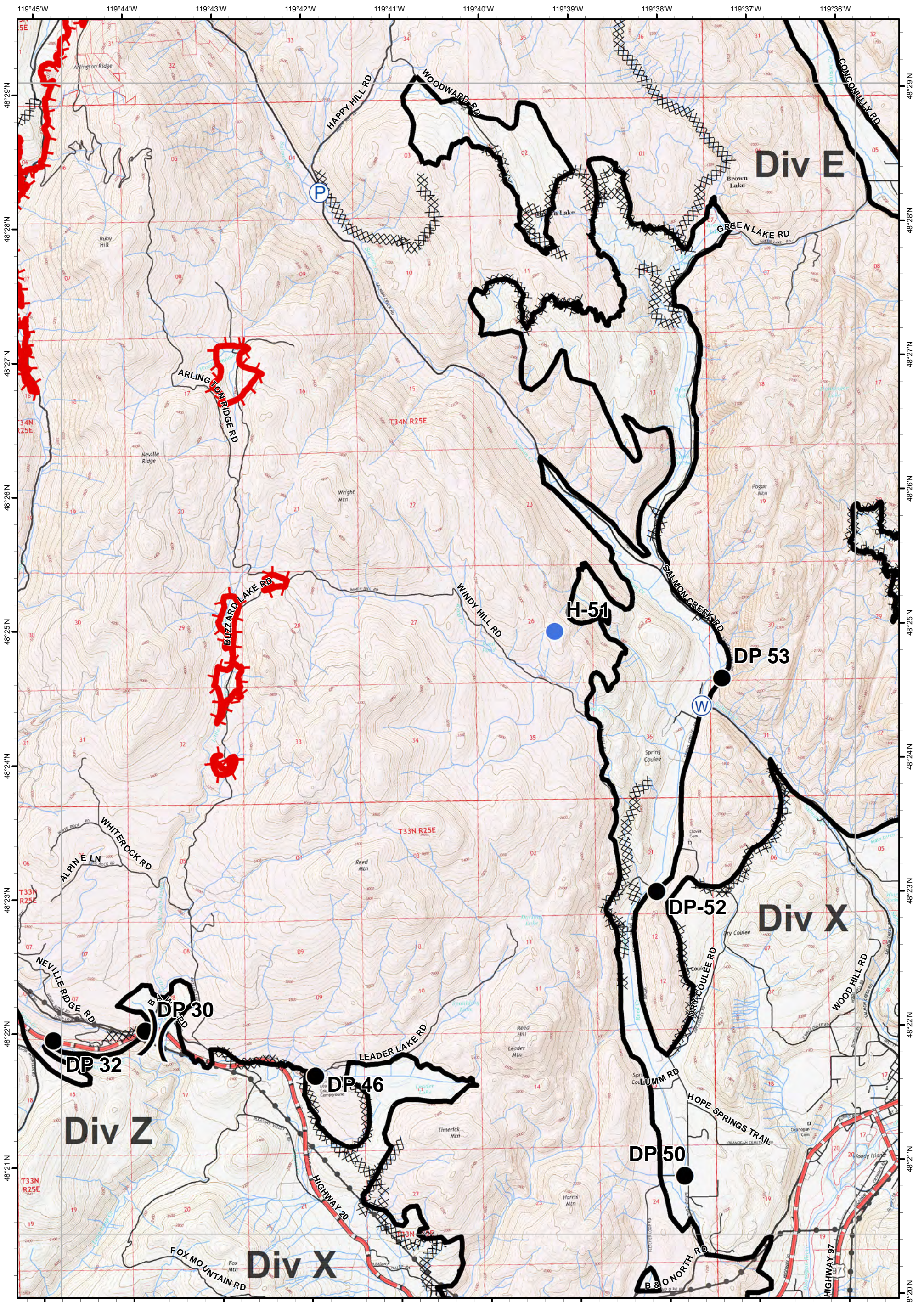
WA-NES 1203
IAP Map
9/8/2015 Day



0 0.5 1 1.5 2 Miles


- | | | | | | |
|--|--------------|--|----------------------|--|------------------------|
| | ICP | | Water Source | | Pump |
| | Drop Point | | Safety Zone | | Uncontrolled Fire Edge |
| | Helispot | | Completed Dozer Line | | Completed Line |
| | Helibase | | Hand Line | | Road as Completed Line |
| | Camp | | | | |
| | Repeater | | | | |
| | Staging Area | | | | |



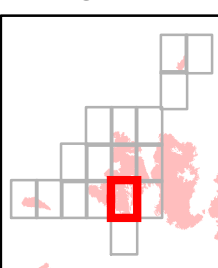


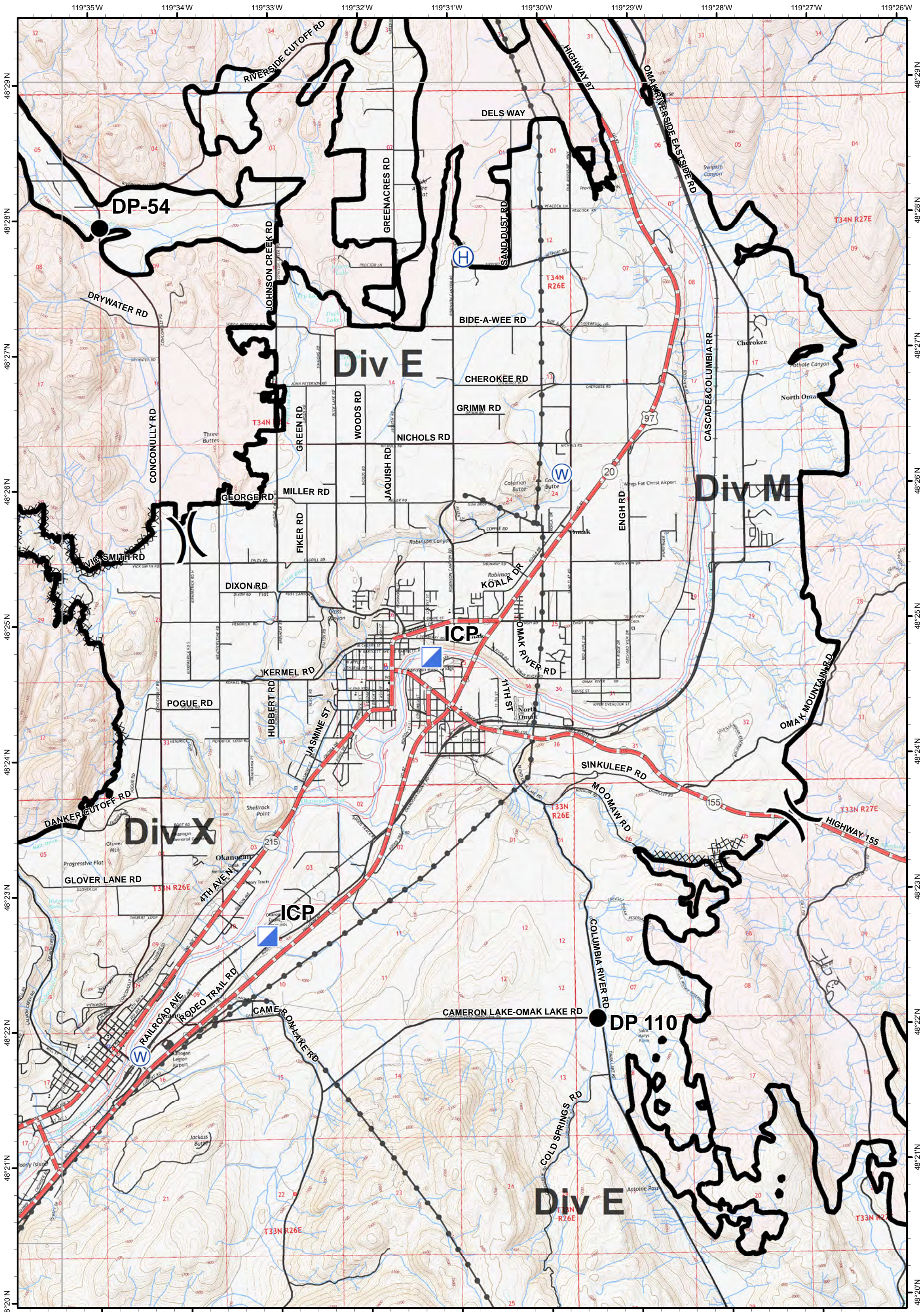
Okanogan Complex

WA-NES 1203
IAP Map
9/8/2015 Day



- | | | | | | |
|--|--------------|--|----------------------|--|------------------------|
| | ICP | | Water Source | | Pump |
| | Drop Point | | Safety Zone | | Uncontrolled Fire Edge |
| | Helispot | | Completed Dozer Line | | Completed Line |
| | Helibase | | Hand Line | | Road as Completed Line |
| | Camp | | | | |
| | Repeater | | | | |
| | Staging Area | | | | |



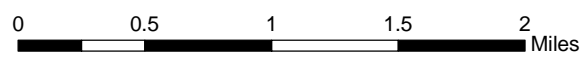

















Okanogan Complex

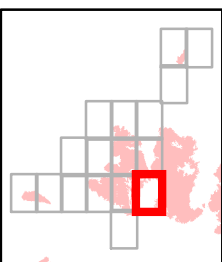
WA-NES 1203
IAP Map
9/8/2015 Day

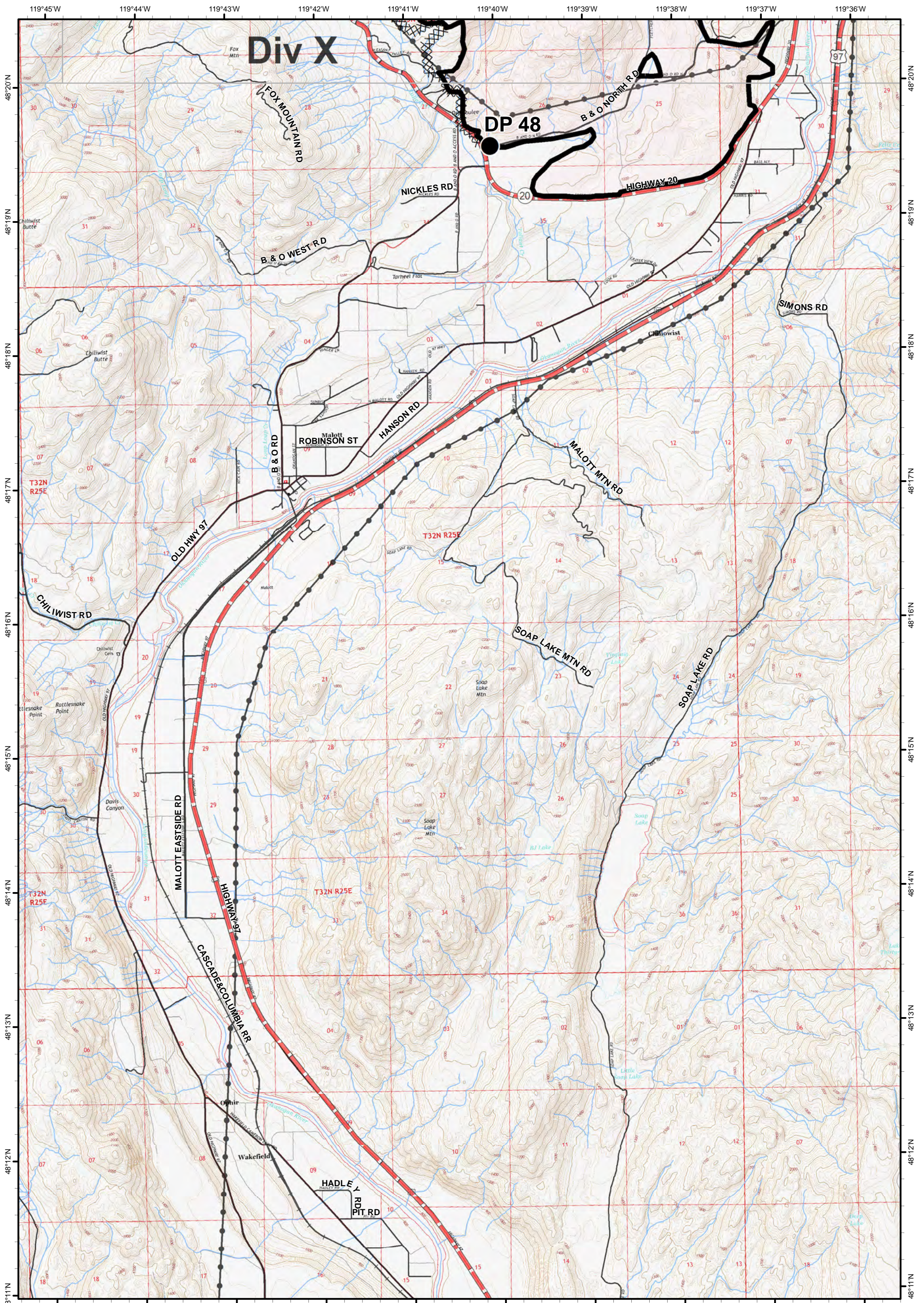


NAD 83



-  ICP
-  Drop Point
-  Helispot
-  Helibase
-  Camp
-  Repeater
-  Staging Area
-  Water Source
-  Safety Zone
-  Uncontrolled Fire Edge
-  Completed Dozer Line
-  Completed Line
-  Hand Line
-  Road as Completed Line
-  Pump





Okanogan Complex

WA-NES 1203
IAP Map
9/8/2015 Day



0 0.5 1 1.5 2 Miles

- | | | | | | |
|--|--------------|--|----------------------|--|------------------------|
| | ICP | | Water Source | | Pump |
| | Drop Point | | Safety Zone | | Uncontrolled Fire Edge |
| | Helispot | | Completed Dozer Line | | Completed Line |
| | Helibase | | Hand Line | | Road as Completed Line |
| | Camp | | | | |
| | Repeater | | | | |
| | Staging Area | | | | |

