

Okanogan Complex

WA-NES-001203

IAP Map

Perimeter information is current as of September 10, 2013 hrs. 132,682 acres.

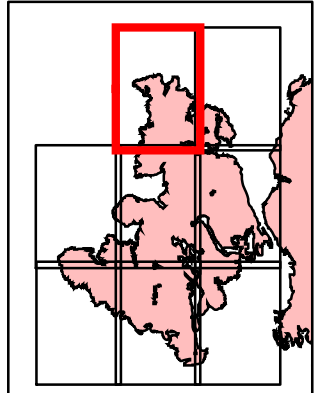
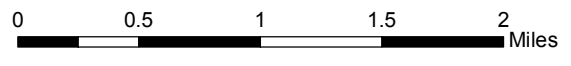


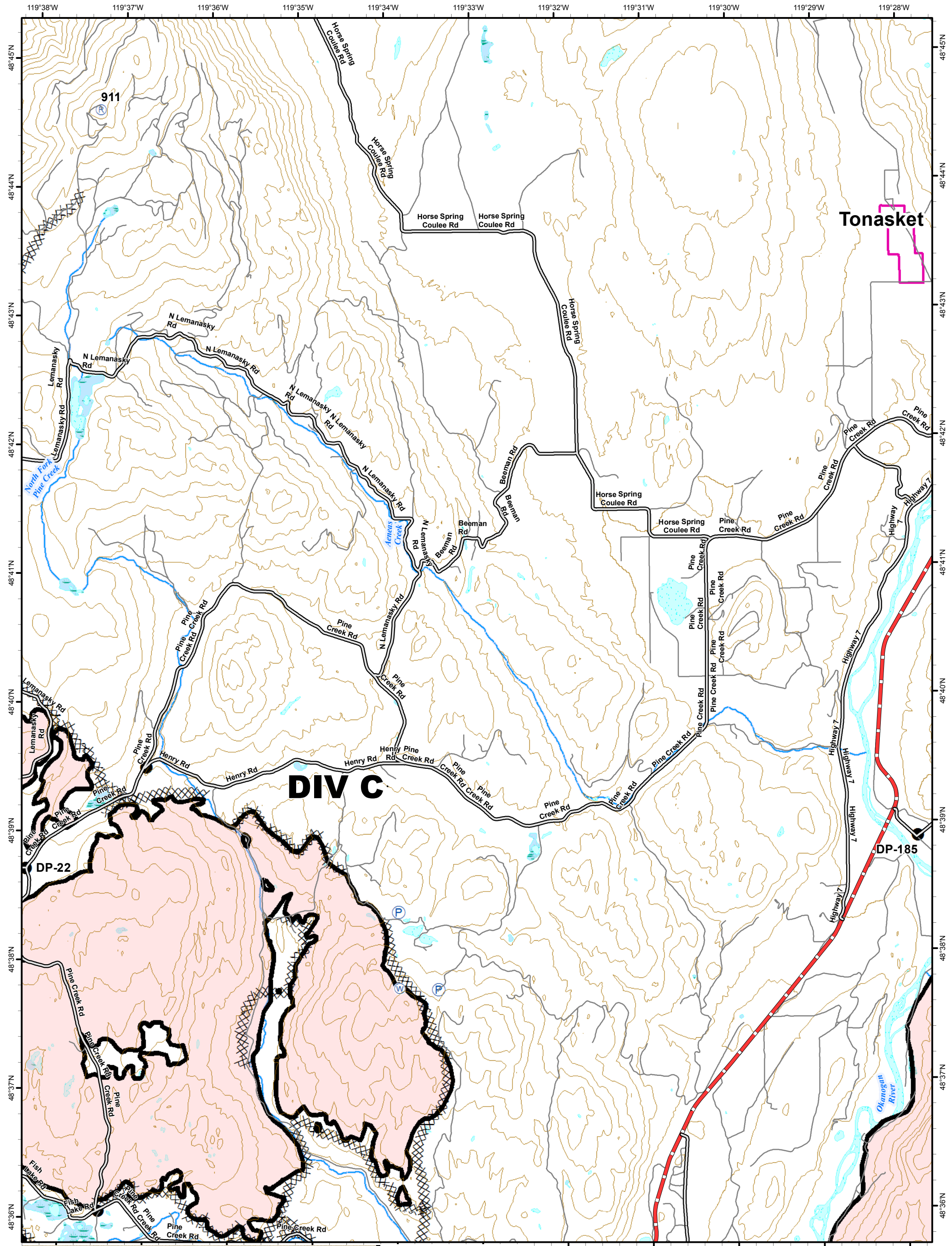
S. B. Miller and B. Mangis: GISS for Central Washington Area IMT 5

September 12, 2015

Legend

- | | | | | | |
|--|------------------------|--|---------------------|--|------------------------------|
| | Division Breaks | | Mobile Weather Unit | | Uncontrolled Fire Edge |
| | Camp | | Pump | | Completed Dozer Line |
| | Drop Point | | Repeater | | Completed Line |
| | Helibase | | Sling Site | | H - H Hand Line |
| | Helispot | | Staging Area | | R - R Road as Completed Line |
| | Incident Command Point | | Water Source | | City Limits |
| | Lookout | | Fire Polygon | | Unimproved Road |
| | MediVac Site | | Roads | | Highways |





Okanogan Complex

WA-NES-001203

IAP Map

Perimeter information is current as of September 10, 2013 hrs. 132,682 acres.



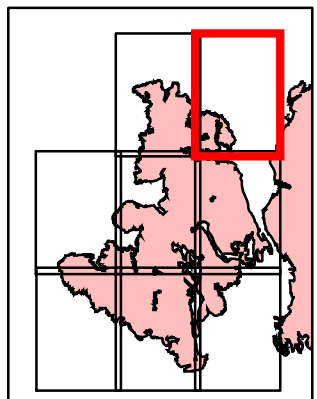
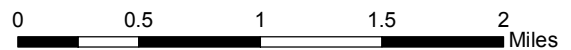
S. B. Miller and B. Mangis: GISS for Central Washington Area IMT 5

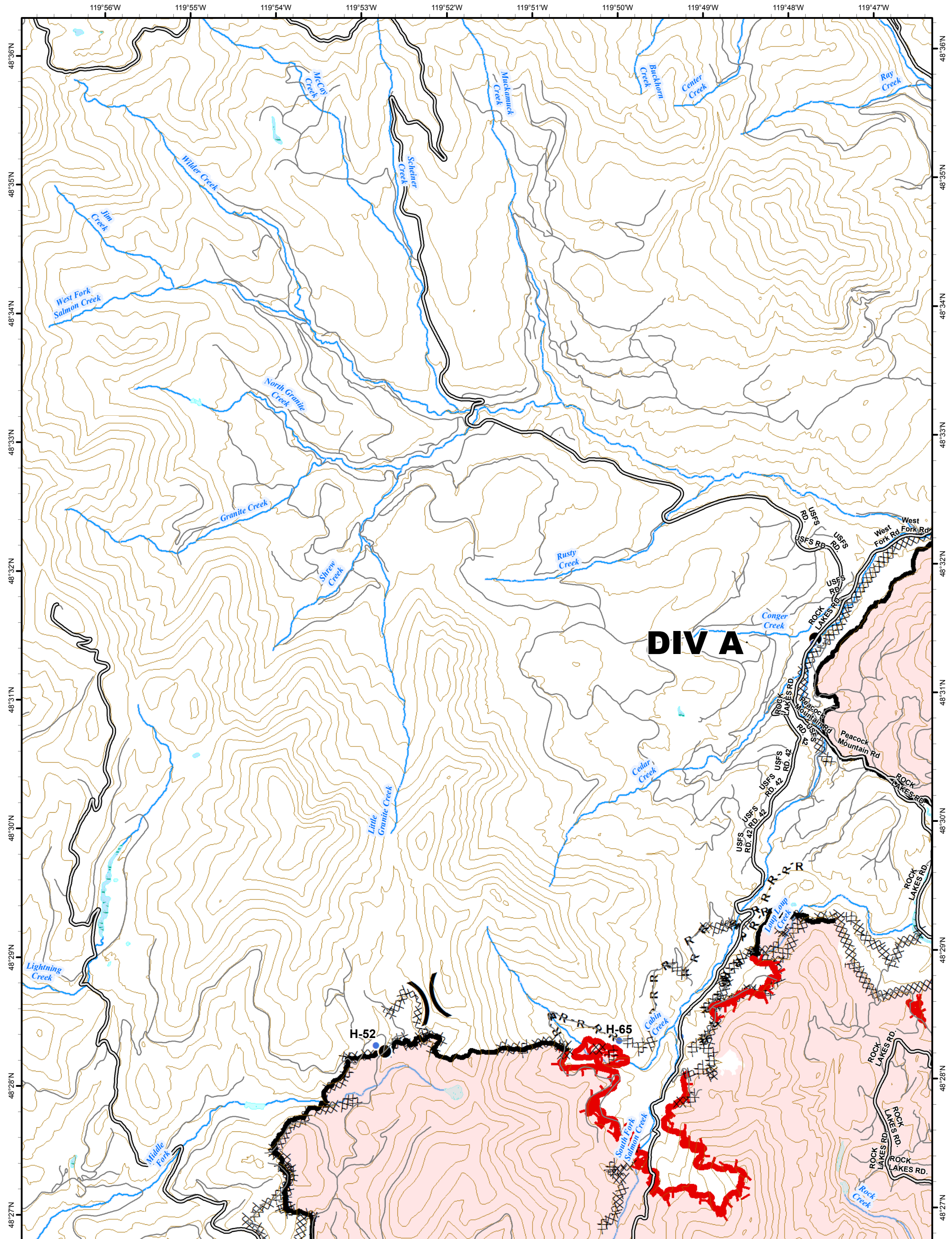
September 12, 2015



Legend

- | | | | | | |
|--|-----------------------|--|---------------------|--|------------------------------|
| | Division Breaks | | Mobile Weather Unit | | Uncontrolled Fire Edge |
| | Camp | | Pump | | Completed Dozer Line |
| | Drop Point | | Repeater | | Completed Line |
| | Helibase | | Sling Site | | H - H Hand Line |
| | Helispot | | Staging Area | | R - R Road as Completed Line |
| | Incident Command Post | | Water Source | | City Limits |
| | Lookout | | Fire Polygon | | Unimproved Road |
| | MediVac Site | | Roads | | Highways |





DIV A

Okanogan Complex

WA-NES-001203

IAP Map

Perimeter information is current as of September 10, 2013 hrs. 132,682 acres.

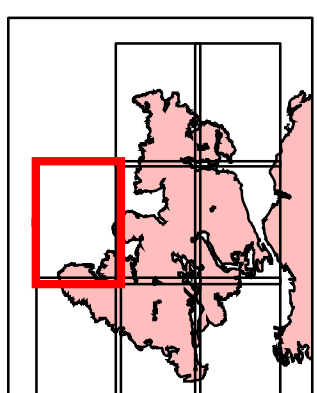
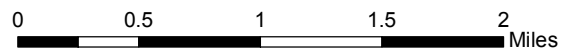


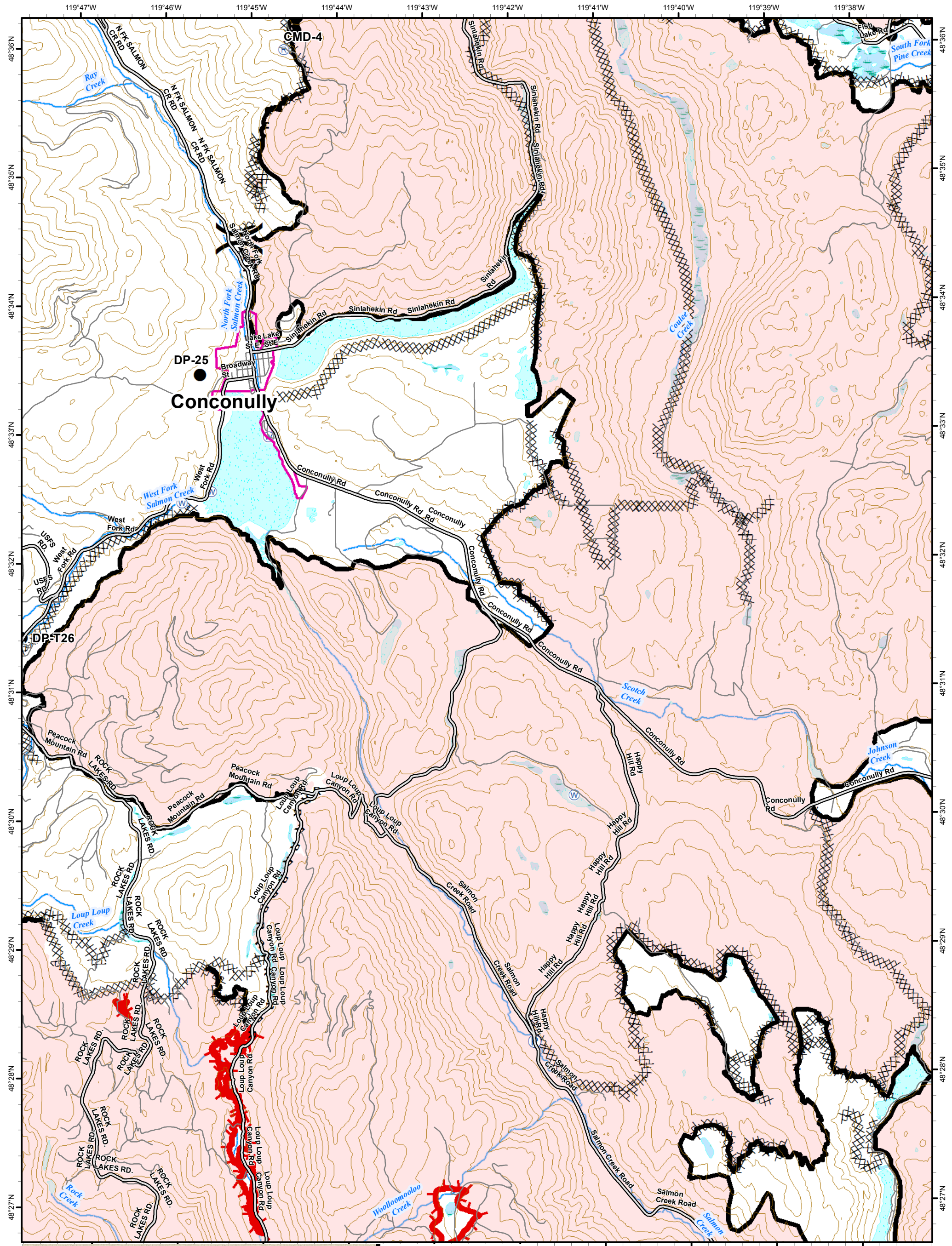
S. B. Miller and B. Mangis: GISS for Central Washington Area IMT 5

September 12, 2015

Legend

- | | | | | | |
|--|-----------------------|--|---------------------|--|------------------------------|
| | Division Breaks | | Mobile Weather Unit | | Uncontrolled Fire Edge |
| | Camp | | Pump | | Completed Dozer Line |
| | Drop Point | | Repeater | | Completed Line |
| | Helibase | | Sling Site | | H - H Hand Line |
| | Helispot | | Staging Area | | R - R Road as Completed Line |
| | Incident Command Post | | Water Source | | City Limits |
| | Lookout | | Fire Polygon | | Unimproved Road |
| | MediVac Site | | Roads | | Highways |





Okanogan Complex

WA-NES-001203

IAP Map

Perimeter information is current as of September 10, 2013 hrs. 132,682 acres.

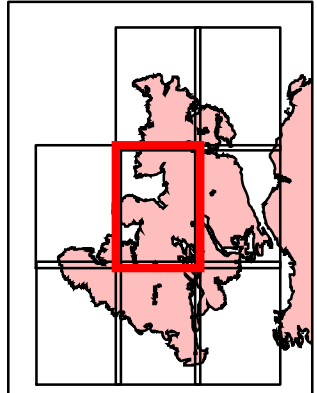
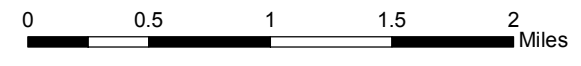


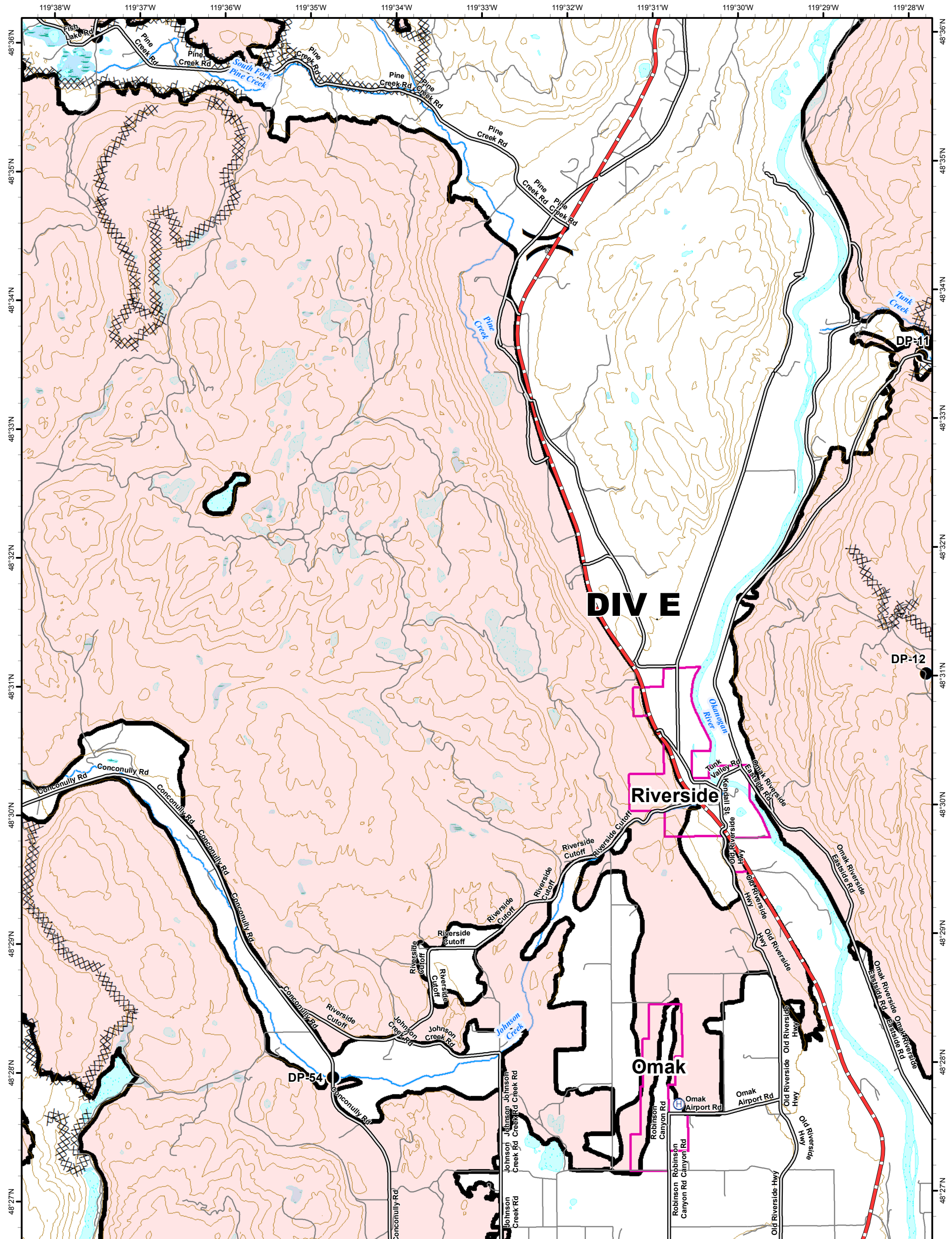
S. B. Miller and B. Mangis: GISS for Central Washington Area IMT 5

September 12, 2015

Legend

- | | | | | | |
|--|-----------------------|--|---------------------|--|------------------------------|
| | Division Breaks | | Mobile Weather Unit | | Uncontrolled Fire Edge |
| | Camp | | Pump | | Completed Dozer Line |
| | Drop Point | | Repeater | | Completed Line |
| | Helibase | | Sling Site | | H - H Hand Line |
| | Helispot | | Staging Area | | R - R Road as Completed Line |
| | Incident Command Post | | Water Source | | City Limits |
| | Lookout | | Roads | | Unimproved Road |
| | MediVac Site | | | | Highways |





Okanogan Complex

WA-NES-001203

IAP Map

Perimeter information is current as of September 10, 2013 hrs. 132,682 acres.

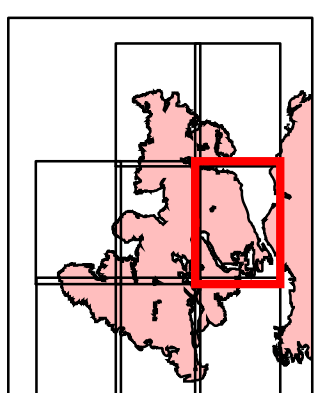
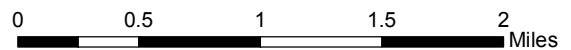


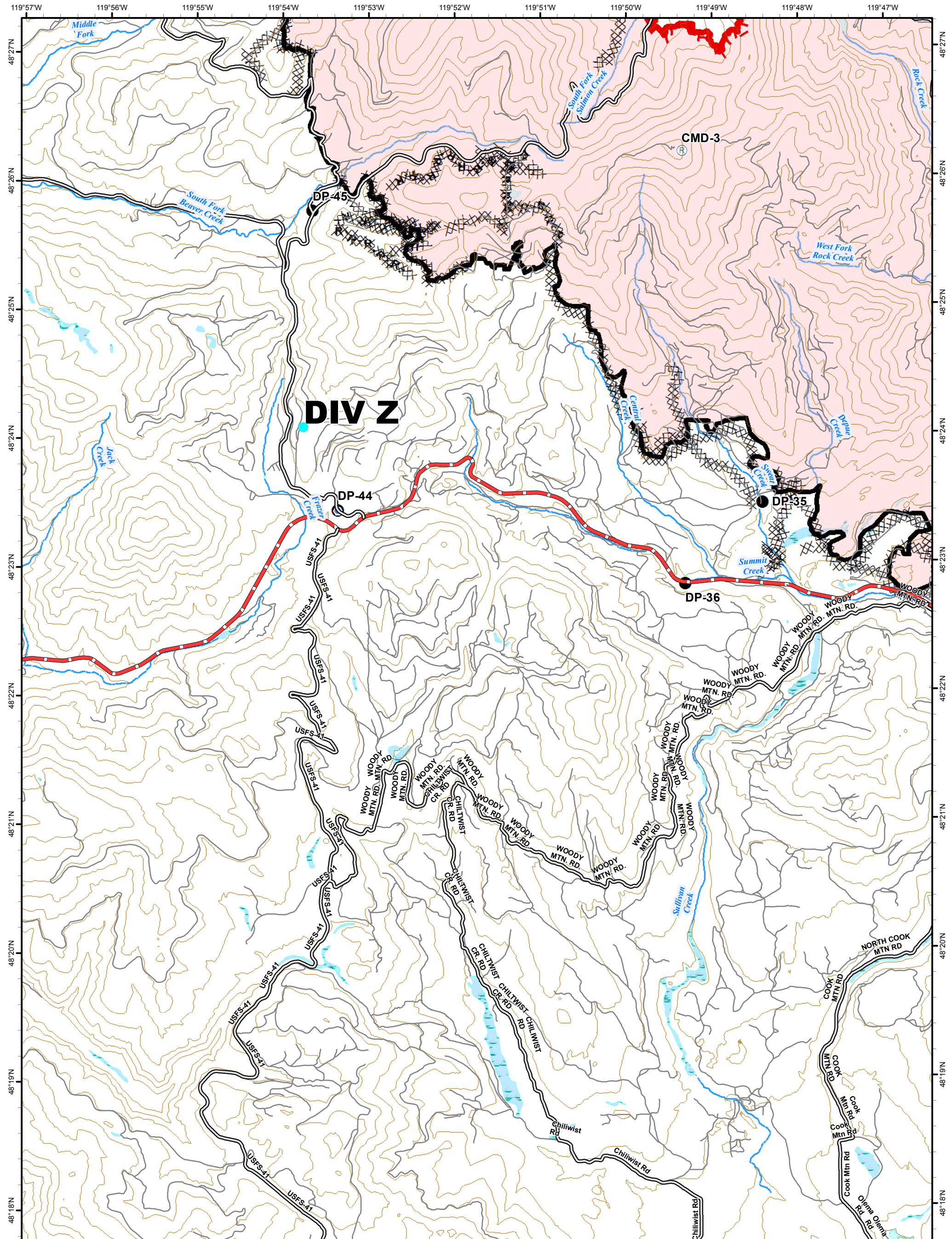
S. B. Miller and B. Mangis: GISS for Central Washington Area IMT 5

September 12, 2015

Legend

- | | | | | | |
|--|-----------------------|--|---------------------|--|------------------------------|
| | Division Breaks | | Mobile Weather Unit | | Uncontrolled Fire Edge |
| | Camp | | Pump | | Completed Dozer Line |
| | Drop Point | | Repeater | | Completed Line |
| | Helibase | | Sling Site | | H - H Hand Line |
| | Helispot | | Staging Area | | R - R Road as Completed Line |
| | Incident Command Post | | Water Source | | City Limits |
| | Lookout | | Fire Polygon | | Unimproved Road |
| | MediVac Site | | Roads | | Highways |





Okanogan Complex

WA-NES-001203

IAP Map

Perimeter information is current as of September 10, 2013 hrs. 132,682 acres.

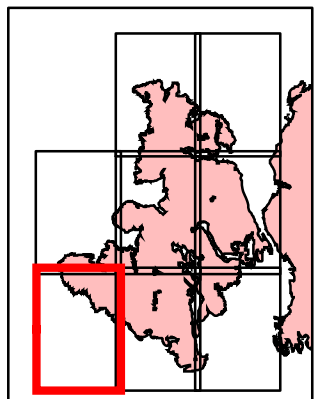
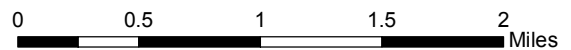


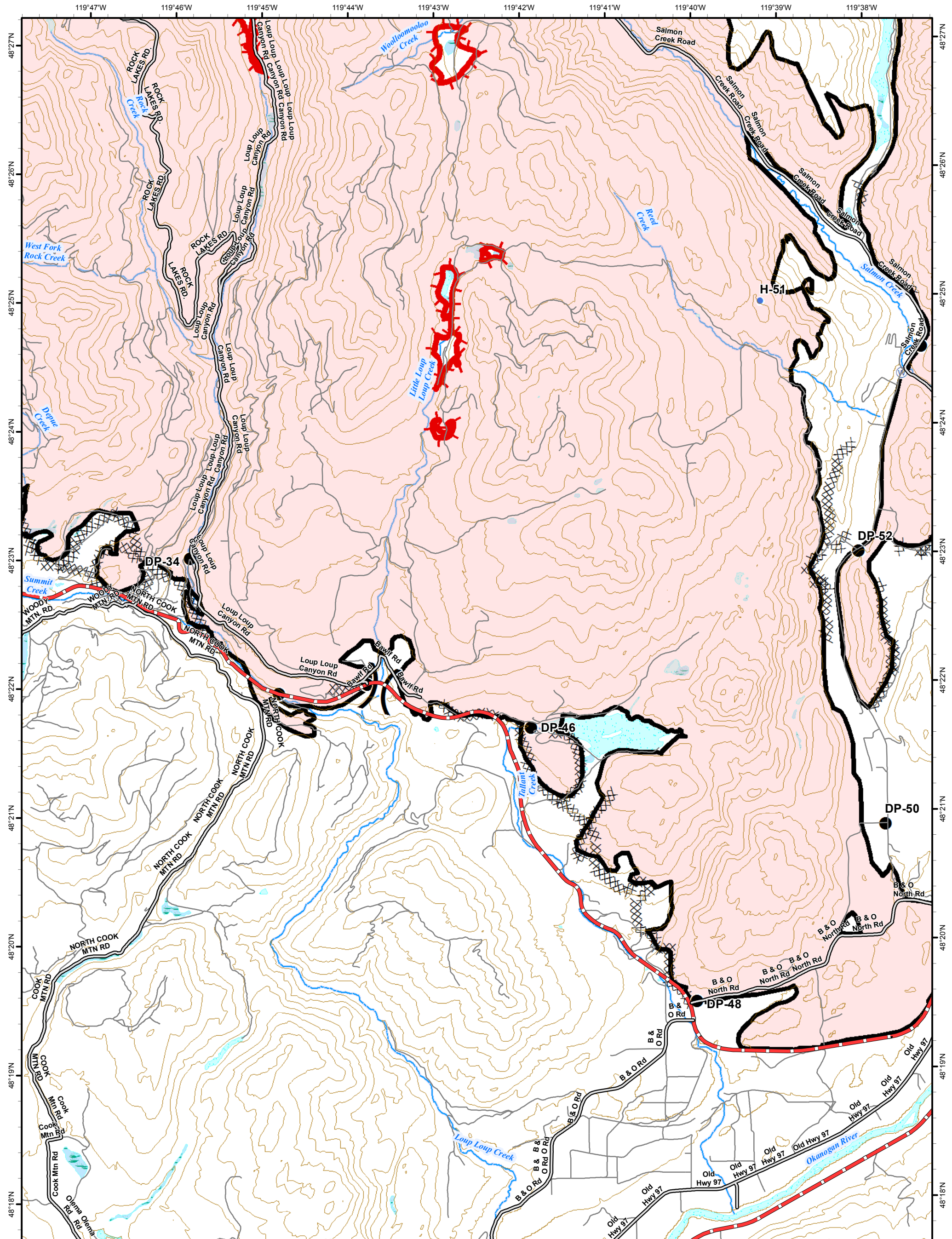
S. B. Miller and B. Mangis: GISS for Central Washington Area IMT 5

September 12, 2015

Legend

- | | | | | | |
|--|------------------------|--|---------------------|--|------------------------------|
| | Division Breaks | | Mobile Weather Unit | | Uncontrolled Fire Edge |
| | Camp | | Pump | | Completed Dozer Line |
| | Drop Point | | Repeater | | Completed Line |
| | Helibase | | Sling Site | | H - H Hand Line |
| | Helispot | | Staging Area | | R - R Road as Completed Line |
| | Incident Command Point | | Water Source | | City Limits |
| | Lookout | | Fire Polygon | | Unimproved Road |
| | MediVac Site | | Roads | | Highways |





Okanogan Complex

WA-NES-001203

IAP Map

Perimeter information is current as of September 10, 2013 hrs. 132,682 acres.



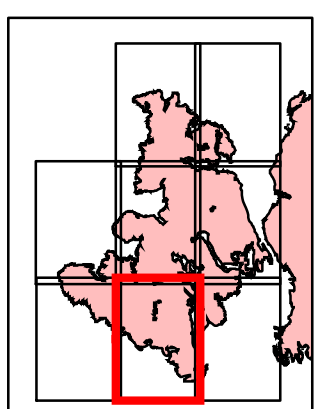
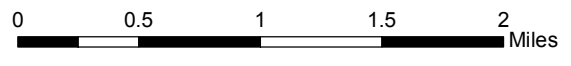
S. B. Miller and B. Mangis - GISS for Central Washington Area IMT 5

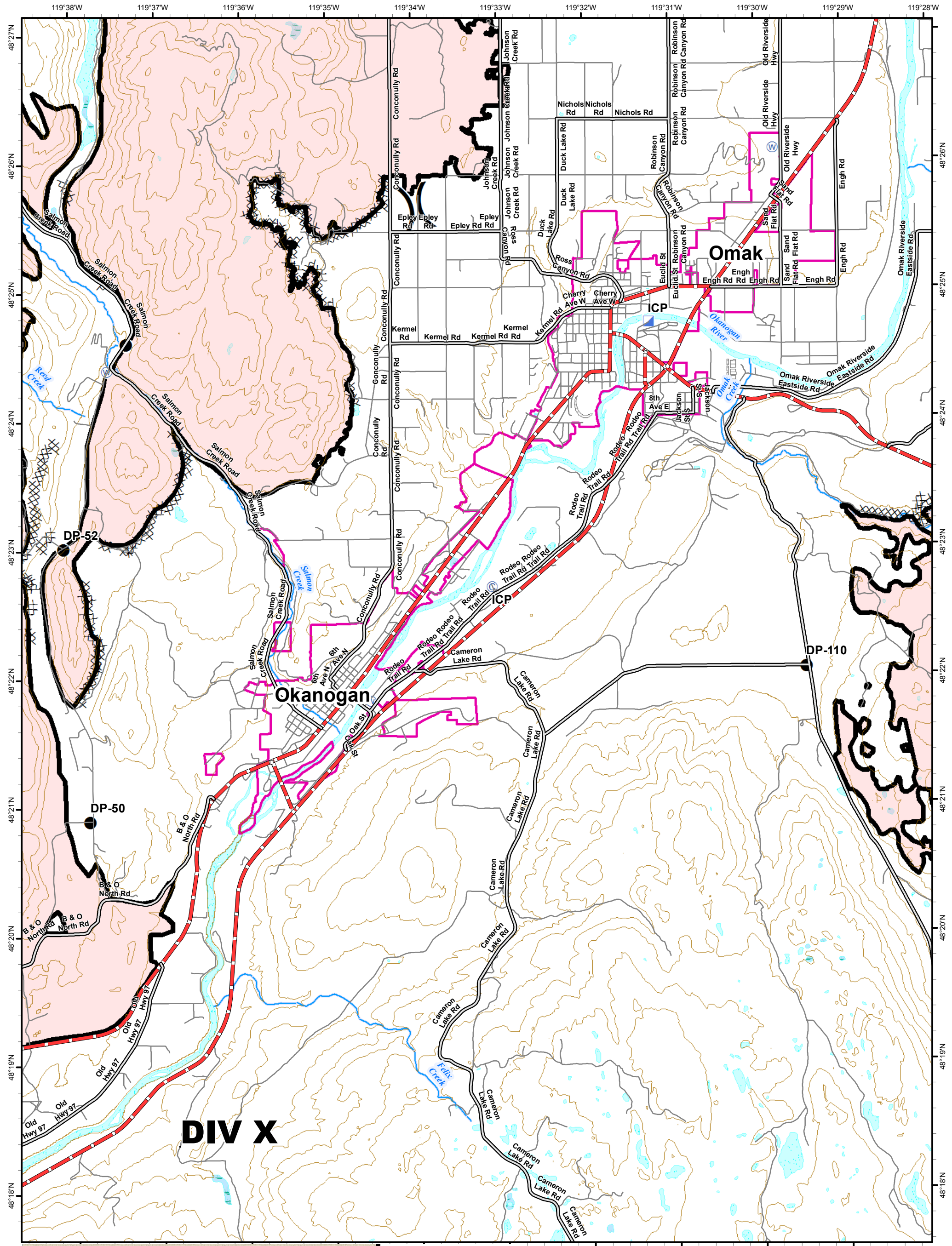
September 12, 2015



Legend

- | | | | | | |
|--|-----------------------|--|---------------------|--|------------------------|
| | Division Breaks | | Mobile Weather Unit | | Uncontrolled Fire Edge |
| | Camp | | Pump | | Completed Dozer Line |
| | Drop Point | | Repeater | | Completed Line |
| | Helibase | | Sling Site | | Hand Line |
| | Helispot | | Staging Area | | Road as Completed Line |
| | Incident Command Post | | Water Source | | Fire Polygon |
| | Lookout | | Roads | | City Limits |
| | MediVac Site | | | | Unimproved Road |
| | | | | | Highways |





Okanogan Complex

WA-NES-001203

IAP Map

Perimeter information is current as of September 10, 2013 hrs. 132,682 acres.



S. B. Miller and B. Mangis: GISS for Central Washington Area IMT 5

September 12, 2015

Legend

- | | | | | | |
|--|-----------------------|--|---------------------|--|------------------------------|
| | Division Breaks | | Mobile Weather Unit | | Uncontrolled Fire Edge |
| | Camp | | Pump | | Completed Dozer Line |
| | Drop Point | | Repeater | | Completed Line |
| | Helibase | | Sling Site | | H - H Hand Line |
| | Helispot | | Staging Area | | R - R Road as Completed Line |
| | Incident Command Post | | Water Source | | City Limits |
| | Lookout | | Fire Polygon | | Unimproved Road |
| | MediVac Site | | Roads | | Highways |

