

# Okanogan Complex

WA-NES-001203  
IAP Map

Perimeter information is current as of September 12, 0013 hrs. 132,937 acres.



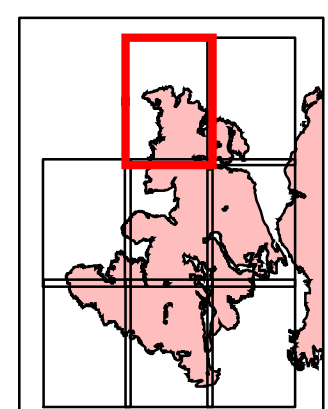
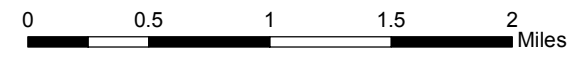
S. B. Miller and B. Mangis: GIS for Central Washington Area IMT 5

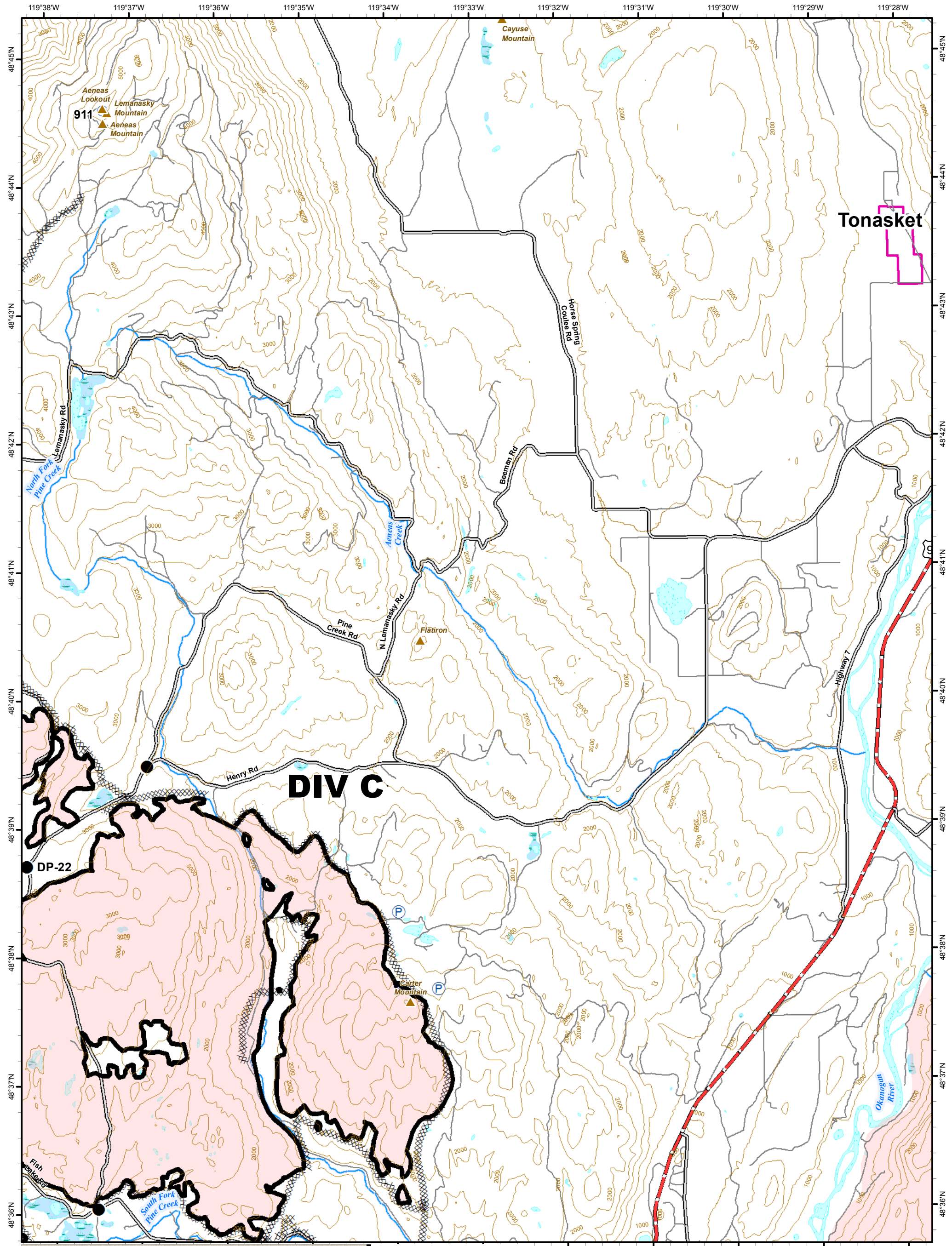
September 13, 2015



## Legend

- |  |                       |  |                     |  |                              |
|--|-----------------------|--|---------------------|--|------------------------------|
|  | Division Breaks       |  | Mobile Weather Unit |  | Uncontrolled Fire Edge       |
|  | Camp                  |  | Pump                |  | Completed Dozer Line         |
|  | Drop Point            |  | Repeater            |  | Completed Line               |
|  | Helibase              |  | Sling Site          |  | H - H Hand Line              |
|  | Helispot              |  | Staging Area        |  | R - R Road as Completed Line |
|  | Incident Command Post |  | Water Source        |  | City Limits                  |
|  | Lookout               |  | Fire Polygon        |  | Unimproved Road              |
|  | MediVac Site          |  | Roads               |  | Highways                     |





# Okanogan Complex

WA-NES-001203

## IAP Map

Perimeter information is current as of September 12, 0013 hrs. 132,937 acres.

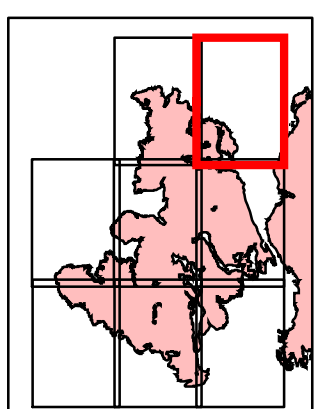
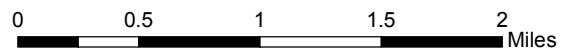


S. B. Miller and B. Mangis: GIS for Central Washington Area IMT 5

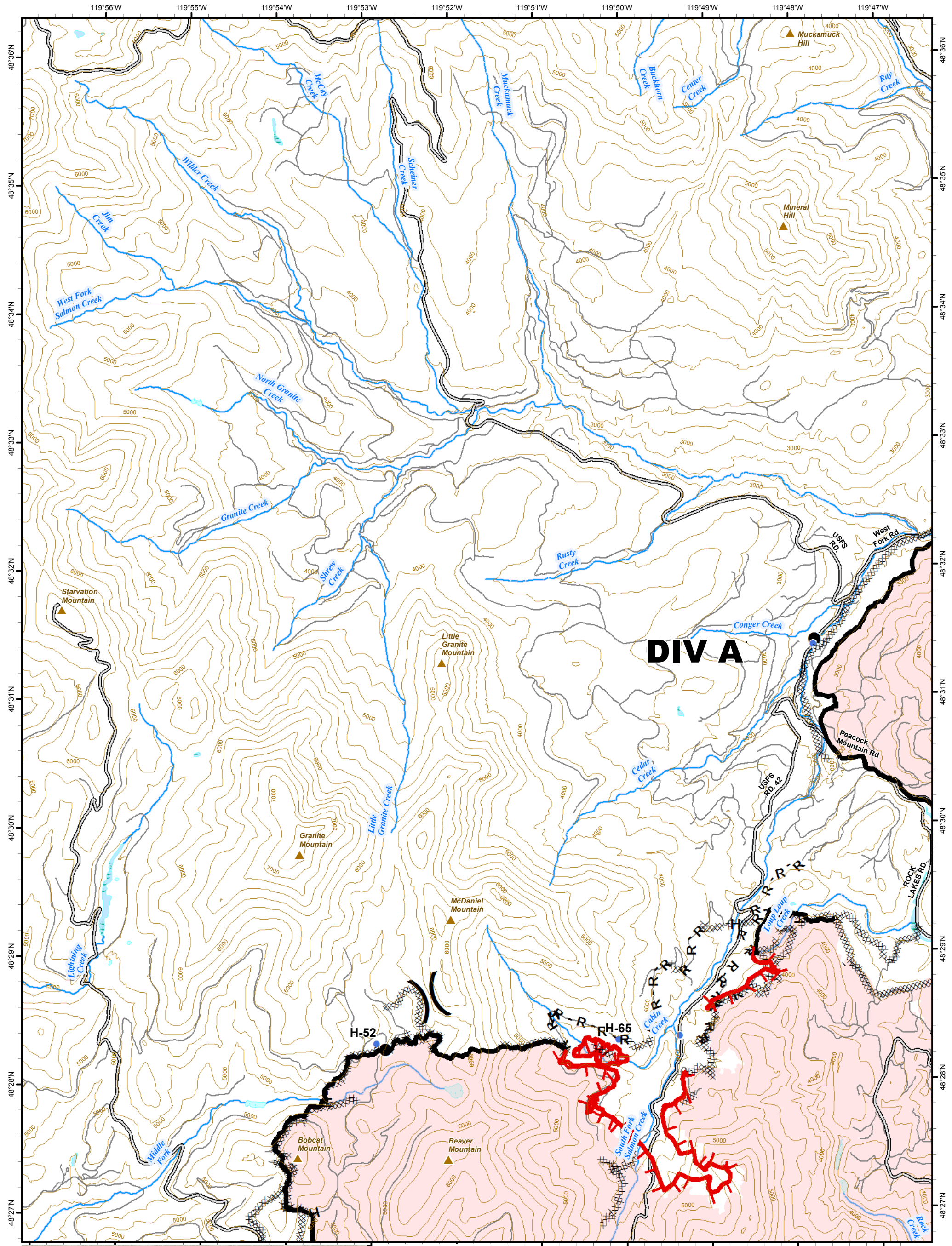
September 13, 2015

### Legend

- |  |                       |  |                     |  |                              |
|--|-----------------------|--|---------------------|--|------------------------------|
|  | Division Breaks       |  | Mobile Weather Unit |  | Uncontrolled Fire Edge       |
|  | Camp                  |  | Pump                |  | Completed Dozer Line         |
|  | Drop Point            |  | Repeater            |  | Completed Line               |
|  | Helibase              |  | Sling Site          |  | H - H Hand Line              |
|  | Helispot              |  | Staging Area        |  | R - R Road as Completed Line |
|  | Incident Command Post |  | Water Source        |  | City Limits                  |
|  | Lookout               |  | Fire Polygon        |  | Unimproved Road              |
|  | MediVac Site          |  | Roads               |  | Highways                     |



119°56'W 119°55'W 119°54'W 119°53'W 119°52'W 119°51'W 119°50'W 119°49'W 119°48'W 119°47'W



# Okanogan Complex

WA-NES-001203

## IAP Map

Perimeter information is current as of September 12, 0013 hrs. 132,937 acres.

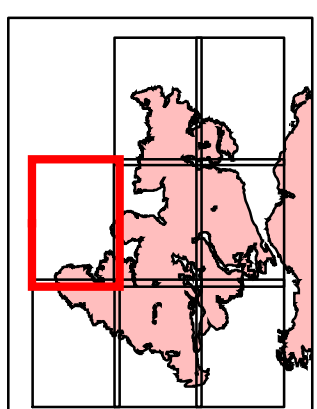
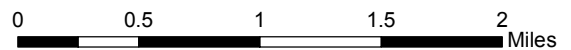


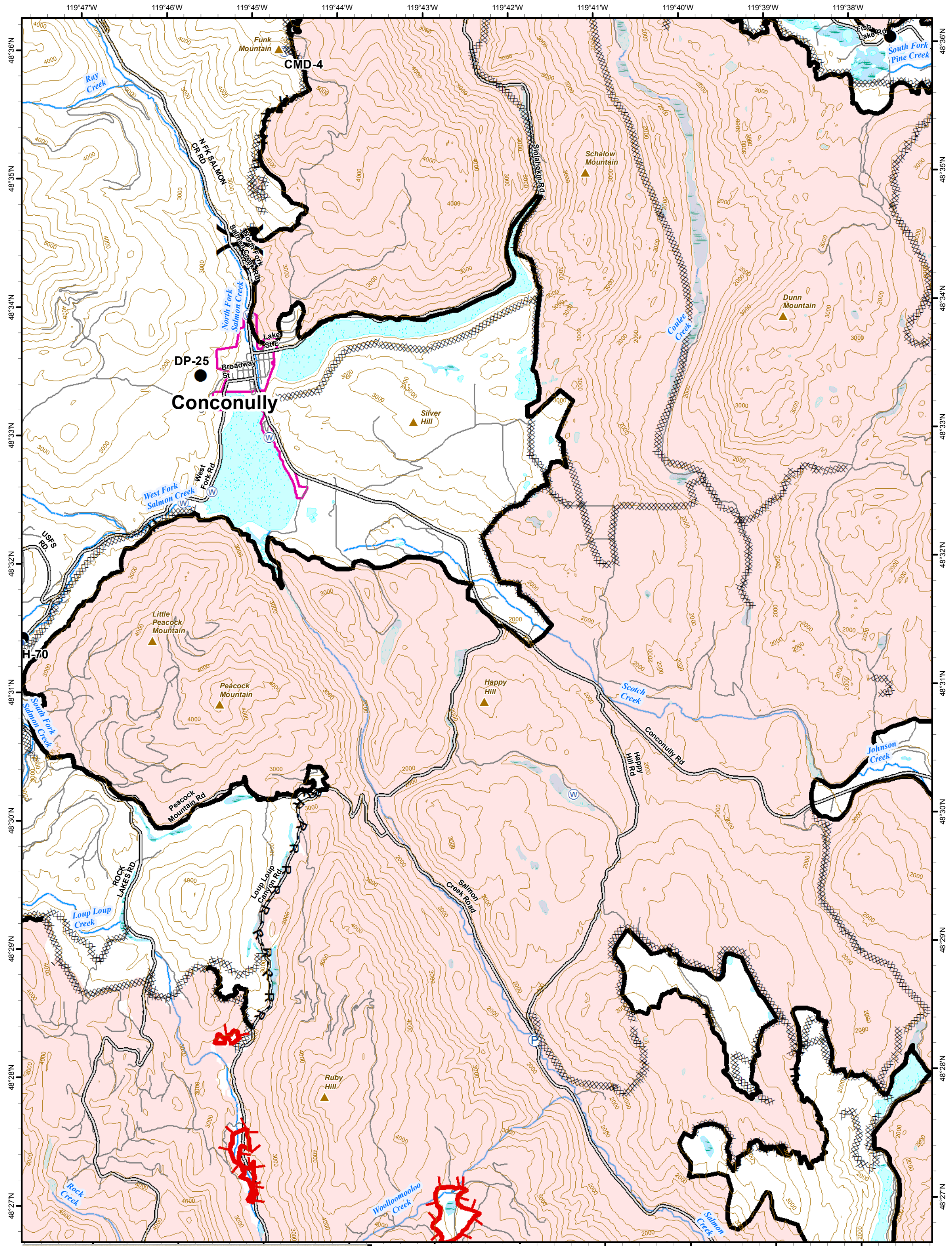
S. B. Miller and B. Mangis: GIS for Central Washington Area IMT 5

September 13, 2015

### Legend

- Division Breaks
- Camp
- Drop Point
- Helibase
- Helispot
- Incident Command Post
- Lookout
- MediVac Site
- Mobile Weather Unit
- Pump
- Repeater
- Sling Site
- Staging Area
- Water Source
- Fire Polygon
- Roads
- Uncontrolled Fire Edge
- Completed Dozer Line
- Completed Line
- H - H Hand Line
- R - R Road as Completed Line
- City Limits
- Unimproved Road
- Highways





# Okanogan Complex

WA-NES-001203  
IAP Map

Perimeter information is current as of September 12, 0013 hrs. 132,937 acres.



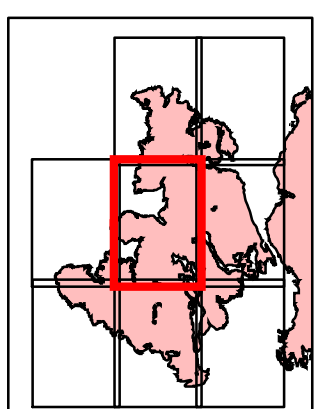
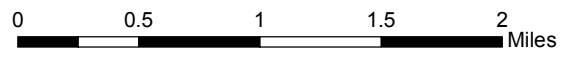
S. B. Miller and B. Mangis: GIS for Central Washington Area IMT 5

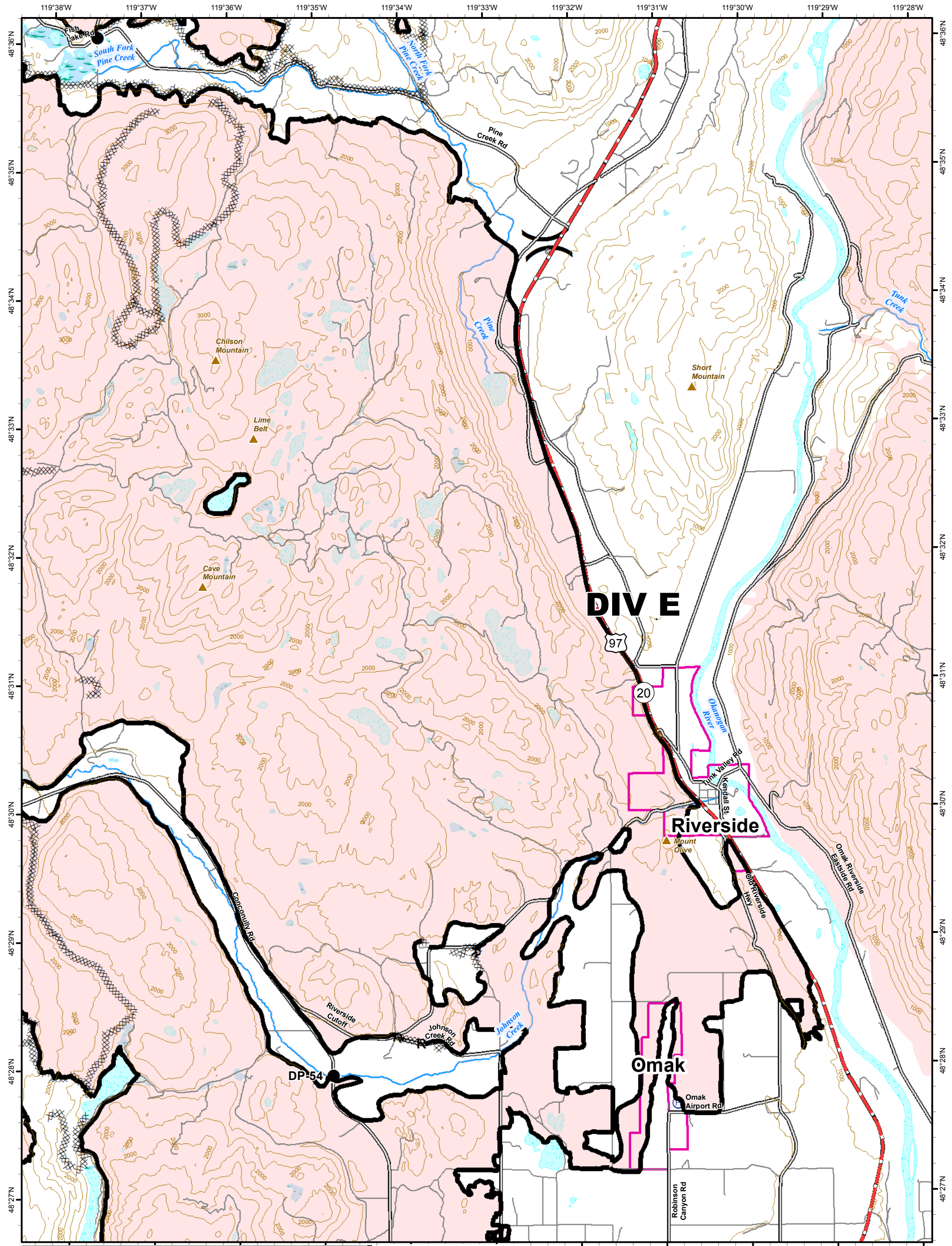
September 13, 2015



## Legend

- |  |                       |  |                     |  |                              |
|--|-----------------------|--|---------------------|--|------------------------------|
|  | Division Breaks       |  | Mobile Weather Unit |  | Uncontrolled Fire Edge       |
|  | Camp                  |  | Pump                |  | Completed Dozer Line         |
|  | Drop Point            |  | Repeater            |  | Completed Line               |
|  | Helibase              |  | Sling Site          |  | H - H Hand Line              |
|  | Helispot              |  | Staging Area        |  | R - R Road as Completed Line |
|  | Incident Command Post |  | Water Source        |  | City Limits                  |
|  | Lookout               |  | Fire Polygon        |  | Unimproved Road              |
|  | MediVac Site          |  | Roads               |  | Highways                     |





# Okanogan Complex

WA-NES-001203

## IAP Map

Perimeter information is current as of September 12, 0013 hrs. 132,937 acres.

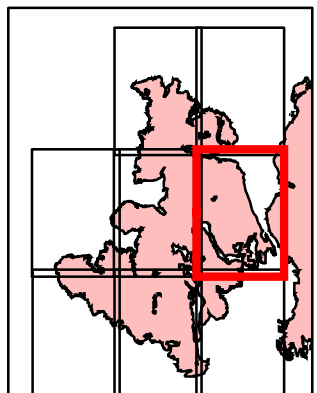
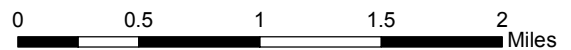


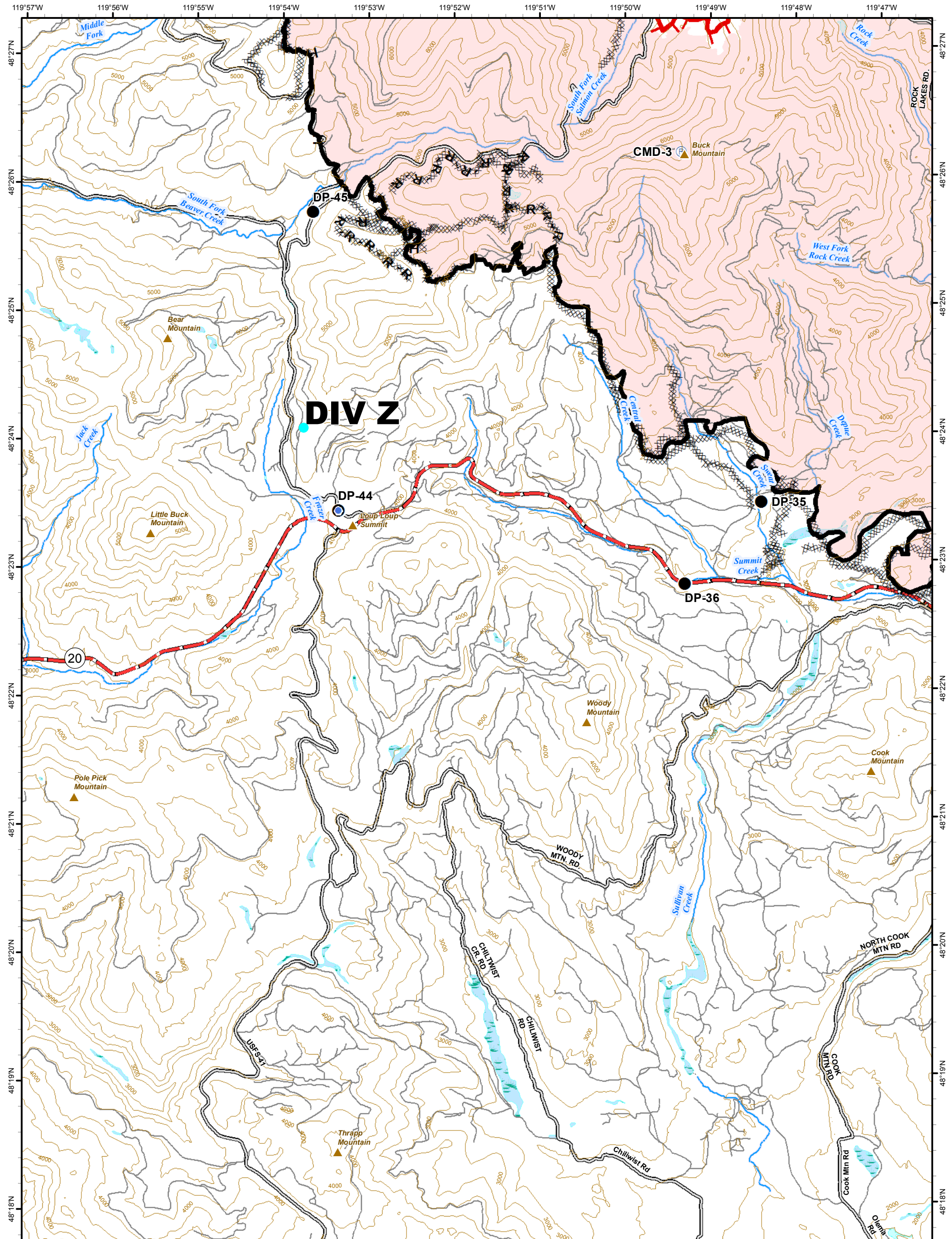
S. B. Miller and B. Mangis: GIS for Central Washington Area IMT 5

September 13, 2015

### Legend

- |  |                       |  |                     |  |                              |
|--|-----------------------|--|---------------------|--|------------------------------|
|  | Division Breaks       |  | Mobile Weather Unit |  | Uncontrolled Fire Edge       |
|  | Camp                  |  | Pump                |  | Completed Dozer Line         |
|  | Drop Point            |  | Repeater            |  | Completed Line               |
|  | Helibase              |  | Sling Site          |  | H - H Hand Line              |
|  | Helispot              |  | Staging Area        |  | R - R Road as Completed Line |
|  | Incident Command Post |  | Water Source        |  | City Limits                  |
|  | Lookout               |  | Fire Polygon        |  | Unimproved Road              |
|  | MediVac Site          |  | Roads               |  | Highways                     |





# Okanogan Complex

WA-NES-001203

## IAP Map

Perimeter information is current as of September 12, 0013 hrs. 132,937 acres.

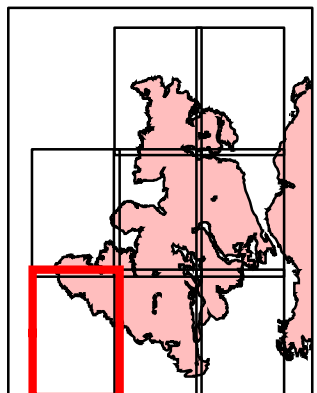
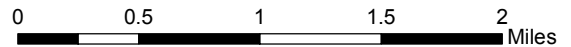


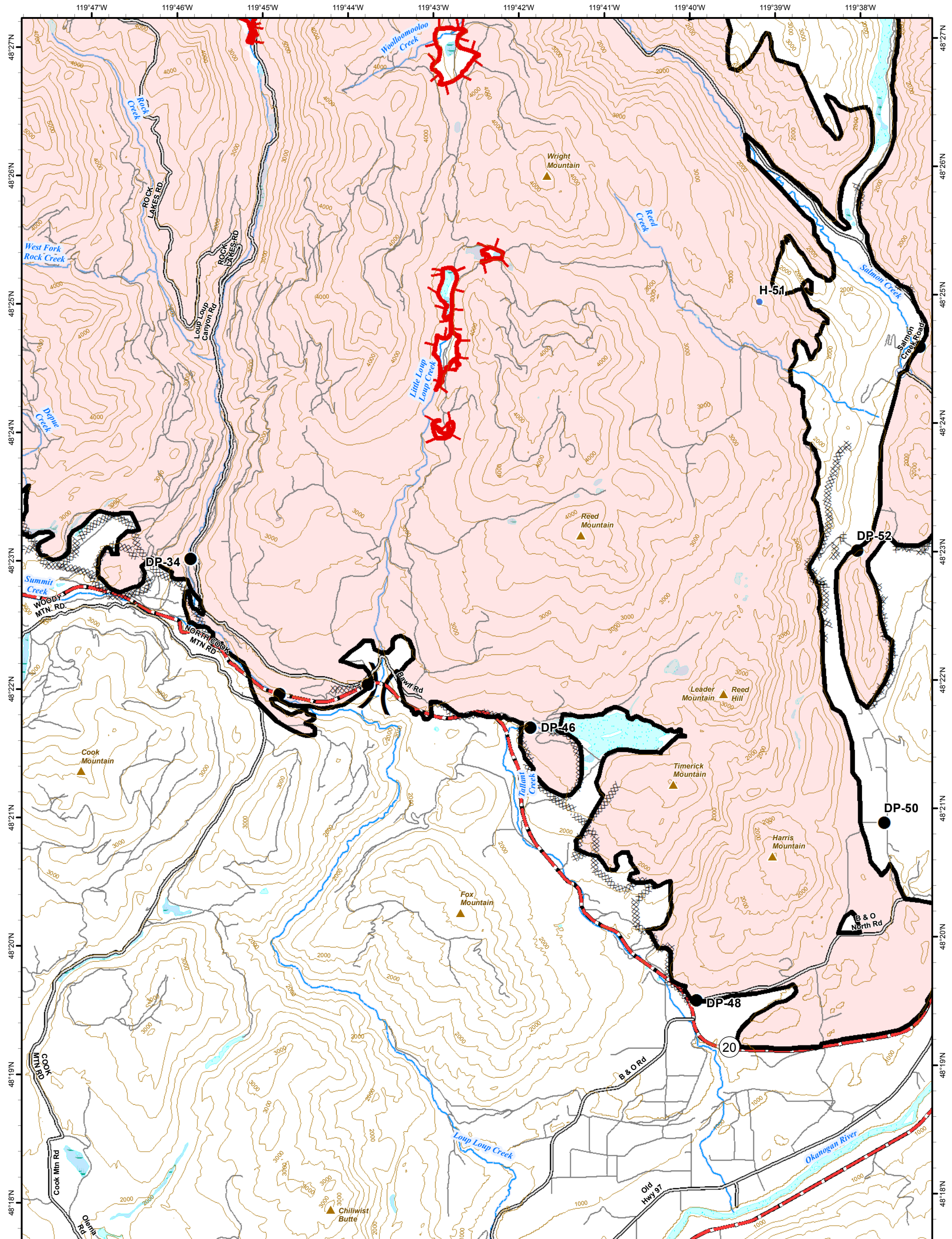
S. B. Miller and B. Mangis: GIS for Central Washington Area IMT 5

September 13, 2015

### Legend

- |  |                       |  |                     |  |                              |
|--|-----------------------|--|---------------------|--|------------------------------|
|  | Division Breaks       |  | Mobile Weather Unit |  | Uncontrolled Fire Edge       |
|  | Camp                  |  | Pump                |  | Completed Dozer Line         |
|  | Drop Point            |  | Repeater            |  | Completed Line               |
|  | Helibase              |  | Sling Site          |  | H - H Hand Line              |
|  | Helispot              |  | Staging Area        |  | R - R Road as Completed Line |
|  | Incident Command Post |  | Water Source        |  | City Limits                  |
|  | Lookout               |  | Fire Polygon        |  | Unimproved Road              |
|  | MediVac Site          |  | Roads               |  | Highways                     |





# Okanogan Complex

WA-NES-001203

## IAP Map

Perimeter information is current as of September 12, 0013 hrs. 132,937 acres.



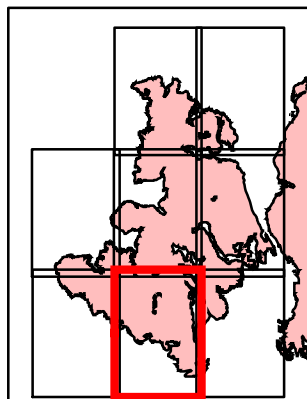
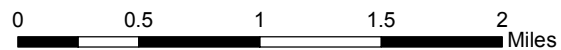
S. B. Miller and B. Mangis: GIS for Central Washington Area IMT 5

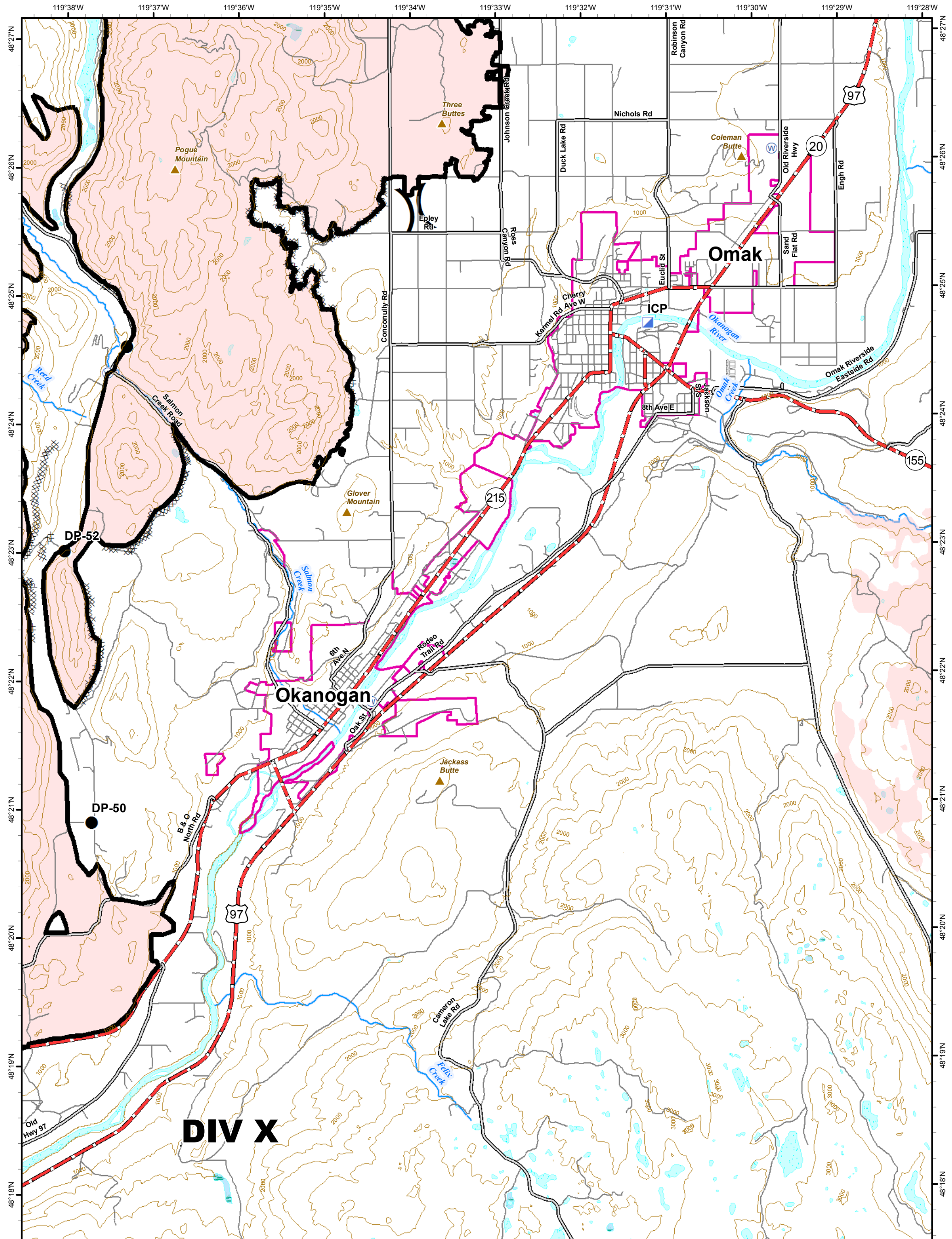
September 13, 2015



### Legend

- |  |                       |  |                     |  |                              |
|--|-----------------------|--|---------------------|--|------------------------------|
|  | Division Breaks       |  | Mobile Weather Unit |  | Uncontrolled Fire Edge       |
|  | Camp                  |  | Pump                |  | Completed Dozer Line         |
|  | Drop Point            |  | Repeater            |  | Completed Line               |
|  | Helibase              |  | Sling Site          |  | H - H Hand Line              |
|  | Helispot              |  | Staging Area        |  | R - R Road as Completed Line |
|  | Incident Command Post |  | Water Source        |  | Fire Polygon                 |
|  | Lookout               |  | Roads               |  | City Limits                  |
|  | MediVac Site          |  |                     |  | Unimproved Road              |
|  |                       |  |                     |  | Highways                     |





# Okanogan Complex

WA-NES-001203  
IAP Map

Perimeter information is current as of September 12, 0013 hrs. 132,937 acres.



S. B. Miller and B. Mangis: GIS for Central Washington Area IMT 5

September 13, 2015



## Legend

- |  |                       |  |                     |  |                              |
|--|-----------------------|--|---------------------|--|------------------------------|
|  | Division Breaks       |  | Mobile Weather Unit |  | Uncontrolled Fire Edge       |
|  | Camp                  |  | Pump                |  | Completed Dozer Line         |
|  | Drop Point            |  | Repeater            |  | Completed Line               |
|  | Helibase              |  | Sling Site          |  | H - H Hand Line              |
|  | Helispot              |  | Staging Area        |  | R - R Road as Completed Line |
|  | Incident Command Post |  | Water Source        |  | City Limits                  |
|  | Lookout               |  | Fire Polygon        |  | Unimproved Road              |
|  | MediVac Site          |  | Roads               |  | Highways                     |

