

DIV B

OKANOGAN COMPLEX

WA-NES-001203
IAP Map

Perimeter information is current as of September 13, 0116 hrs. 133,118 acres.

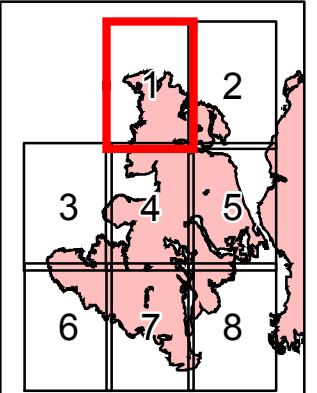
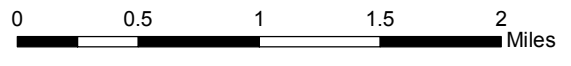


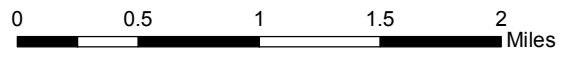
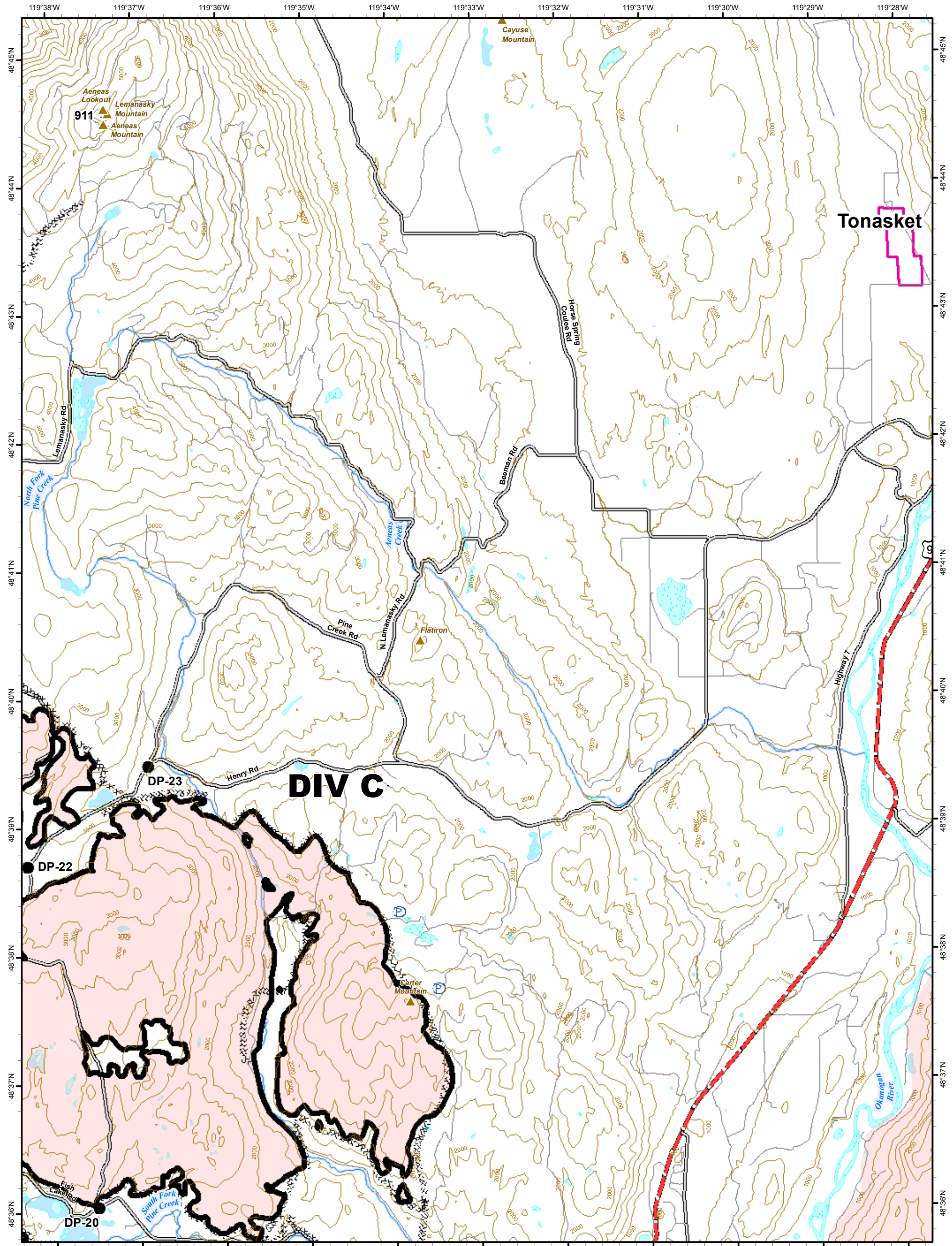
S. B. Miller and B. Mangis: GIS for Central Washington Area IMT 5

September 14, 2015

Legend

- Division Breaks
- Fire Polygon
- Water Source
- Repeater
- Drop Point
- Helibase
- Helispot
- Incident Command Post
- Uncontrolled Fire Edge
- Completed Dozer Line
- Completed Line
- Hand Line
- Road as Completed Line
- Highways
- Primary Roads
- Unimproved Roads
- City Limits





OKANOGAN COMPLEX

WA-NES-001203
IAP Map

Perimeter information is current as of September 13, 0116 hrs. 133,118 acres.

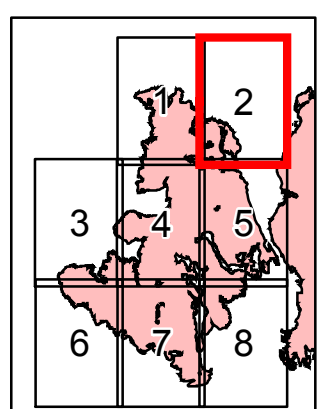


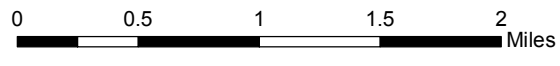
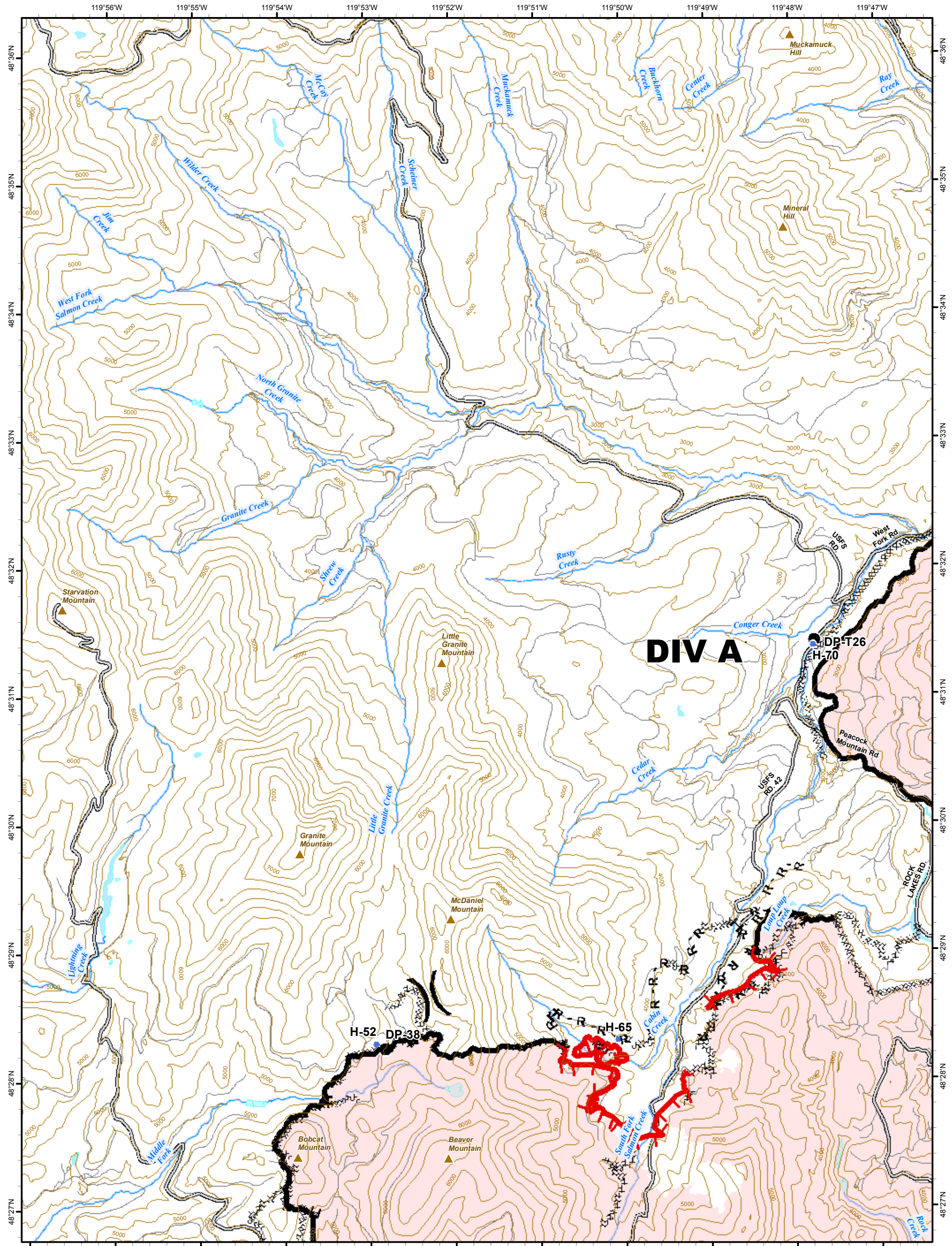
S. B. Miller and B. Mangis: GIS for Central Washington Area IMT 5

September 14, 2015

Legend

- Division Breaks
- Fire Polygon
- Water Source
- Repeater
- Drop Point
- Helibase
- Helispot
- Incident Command Post
- Uncontrolled Fire Edge
- Completed Dozer Line
- Completed Line
- Hand Line
- R - R Road as Completed Line
- Highways
- Primary Roads
- Unimproved Roads
- City Limits





OKANOGAN COMPLEX

WA-NES-001203
IAP Map

Perimeter information is current as of September 13, 0116 hrs. 133,118 acres.

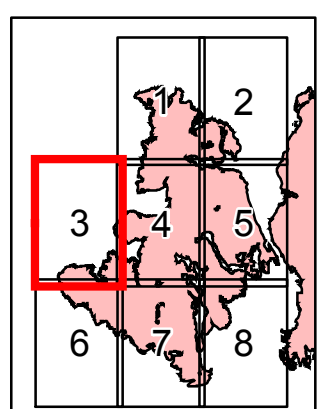


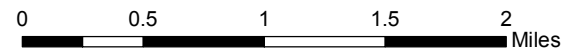
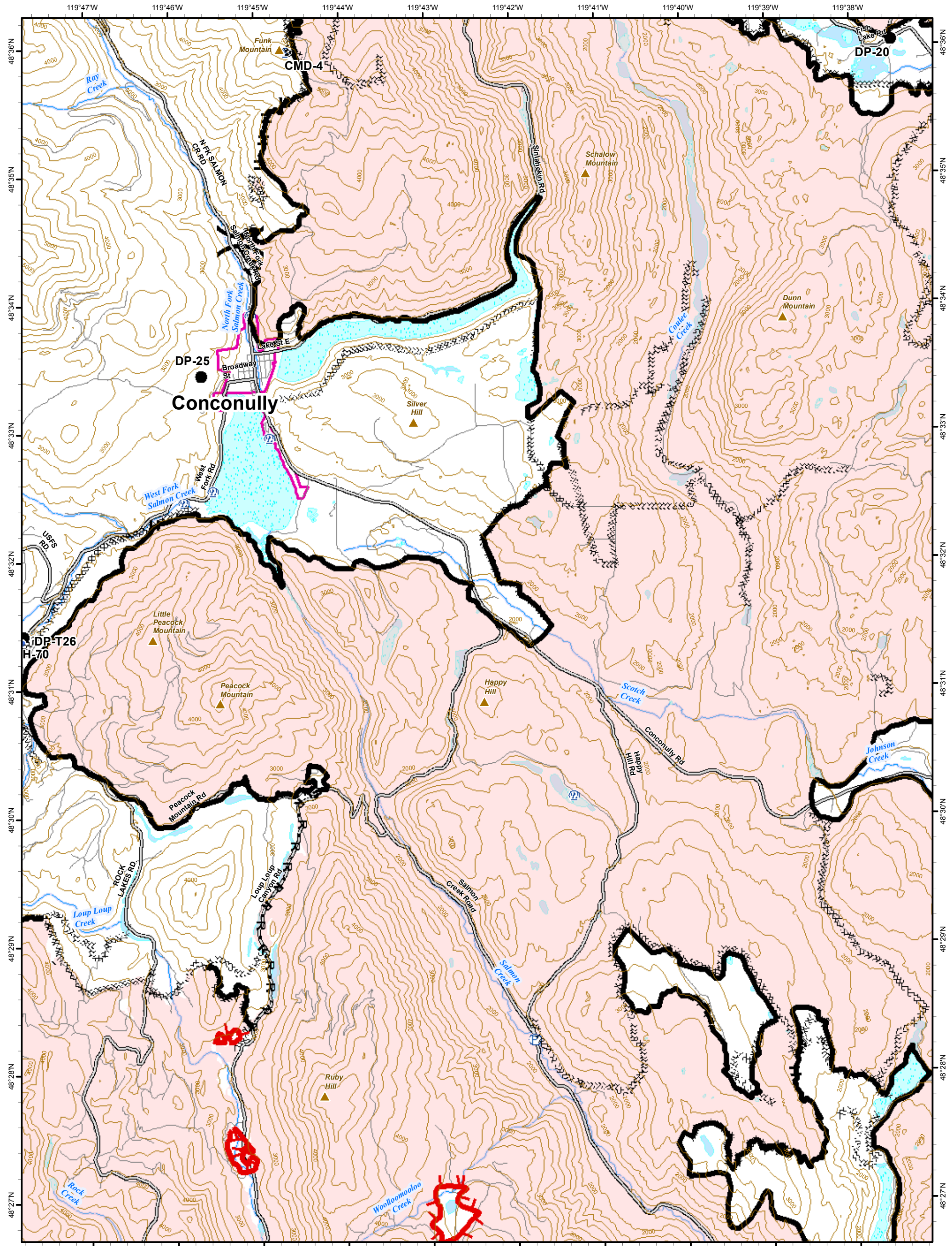
S. B. Miller and B. Mangis: GIS for Central Washington Area IMT 5

September 14, 2015

Legend

- Division Breaks
- Fire Polygon
- Water Source
- Repeater
- Drop Point
- Helibase
- Helispot
- Incident Command Post
- Uncontrolled Fire Edge
- Completed Dozer Line
- Completed Line
- Hand Line
- Road as Completed Line
- Highways
- Primary Roads
- Unimproved Roads
- City Limits





OKANOGAN COMPLEX

WA-NES-001203
IAP Map

Perimeter information is current as of September 13, 0116 hrs. 133,118 acres.

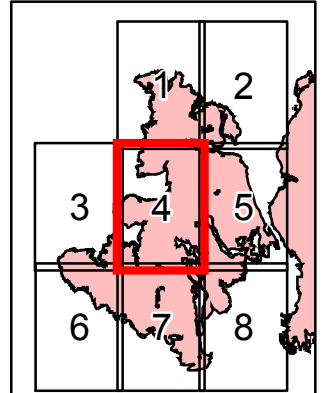


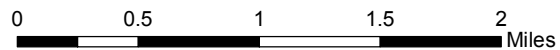
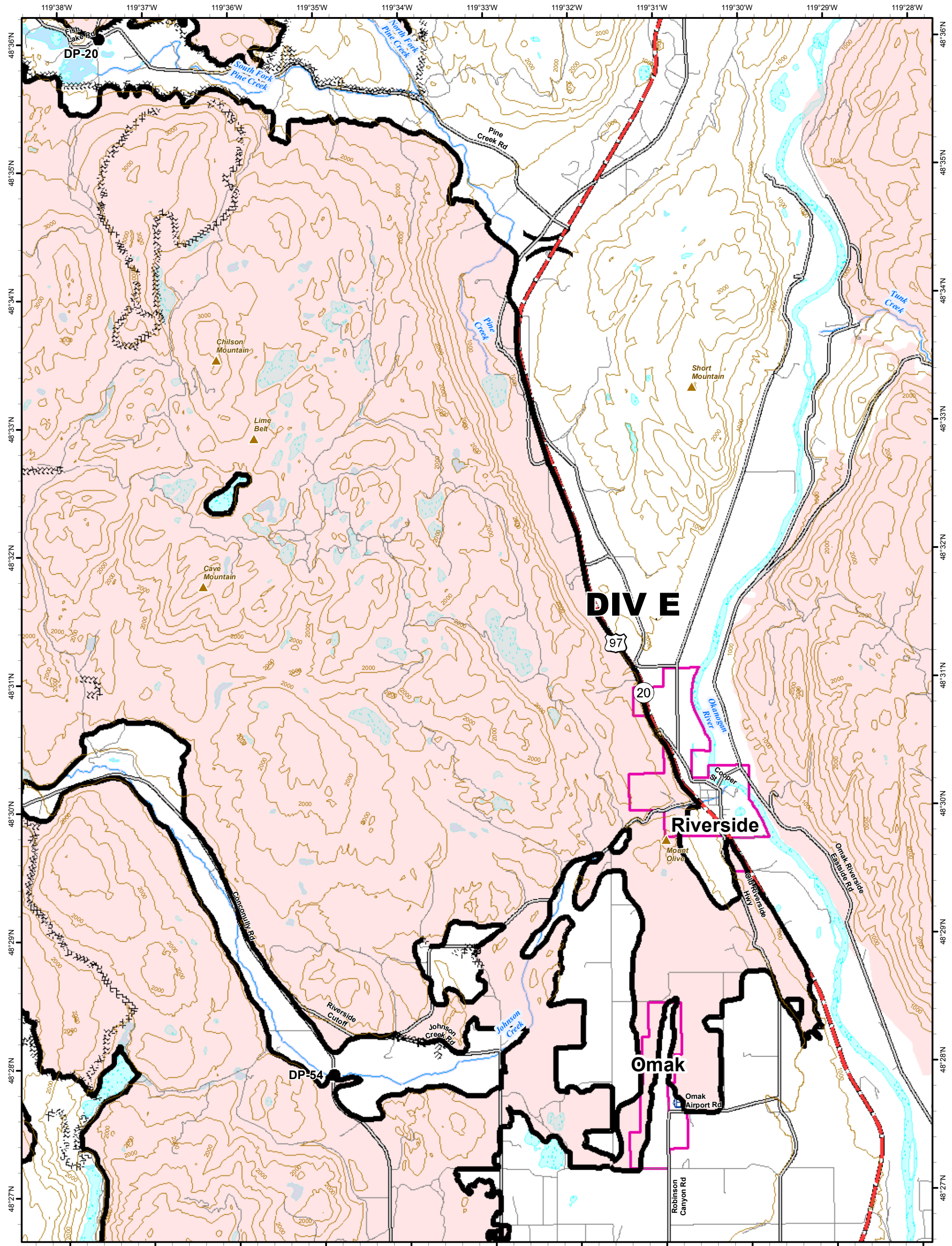
S. B. Miller and B. Mangis: GISS for Central Washington Area IMT 5

September 14, 2015

Legend

- Division Breaks
- Fire Polygon
- Water Source
- Repeater
- Drop Point
- Helibase
- Helispot
- Incident Command Post
- Uncontrolled Fire Edge
- Completed Dozer Line
- Completed Line
- Hand Line
- Road as Completed Line
- Highways
- Primary Roads
- Unimproved Roads
- City Limits





OKANOGAN COMPLEX

WA-NES-001203
IAP Map

Perimeter information is current as of September 13, 0116 hrs. 133,118 acres.

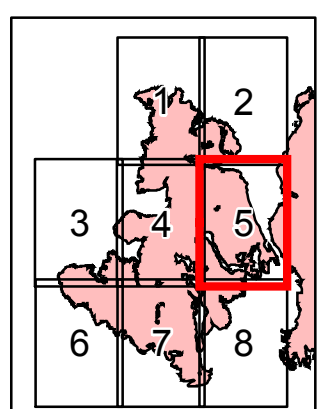


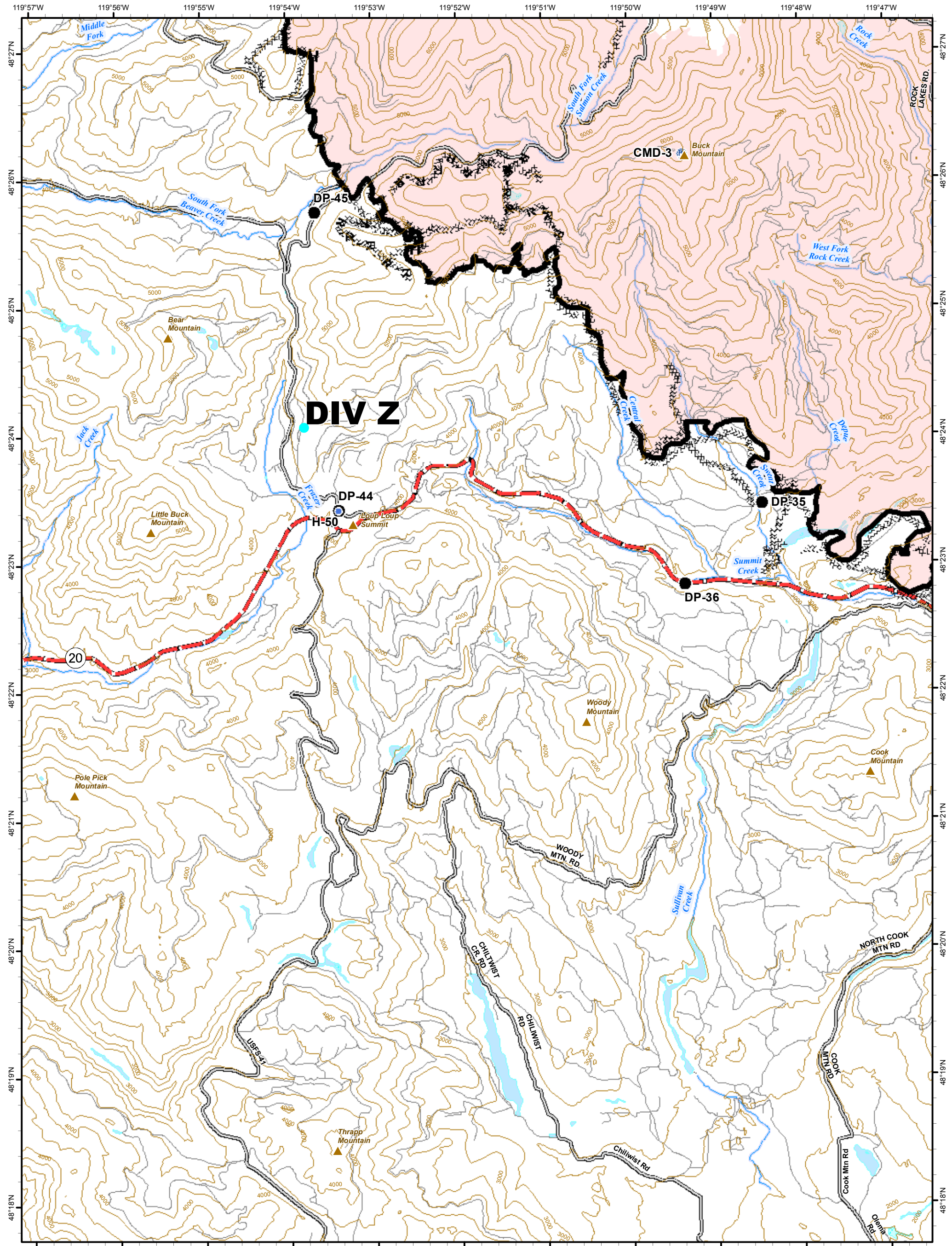
S. B. Miller and B. Mangis: GIS for Central Washington Area IMT 5

September 14, 2015

Legend

- Division Breaks
- Fire Polygon
- Water Source
- Repeater
- Drop Point
- Helibase
- Helispot
- Incident Command Post
- Uncontrolled Fire Edge
- Completed Dozer Line
- Completed Line
- Hand Line
- Road as Completed Line
- Highways
- Primary Roads
- Unimproved Roads
- City Limits





OKANOGAN COMPLEX

WA-NES-001203
IAP Map

Perimeter information is current as of September 13, 0116 hrs. 133,118 acres.

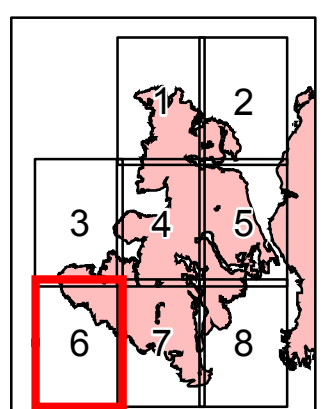
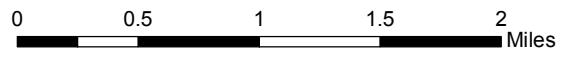


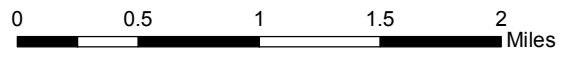
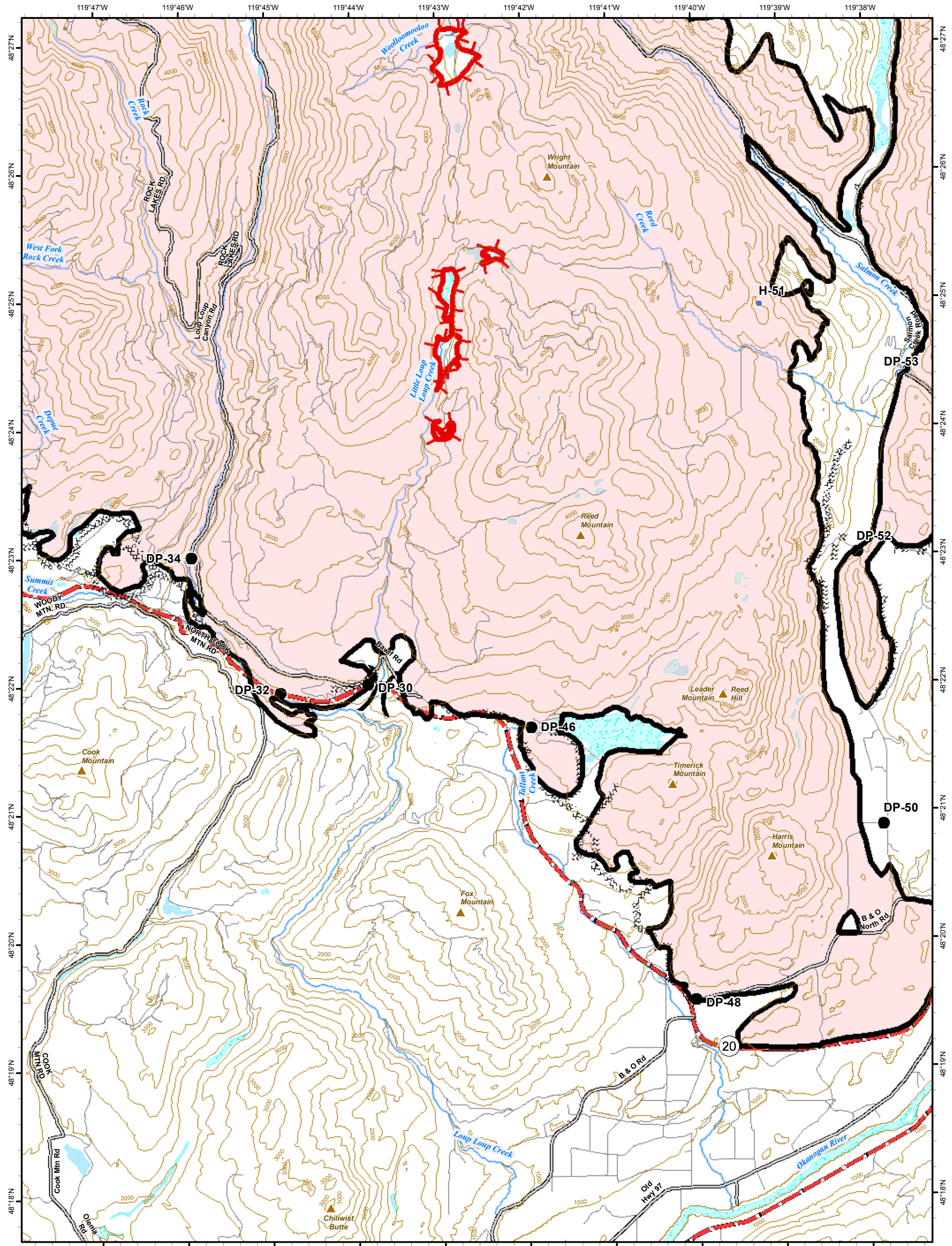
S. B. Miller and B. Mangis: GISS for Central Washington Area IMT 5

September 14, 2015

Legend

- Division Breaks
- Fire Polygon
- Water Source
- Repeater
- Drop Point
- Helibase
- Helispot
- Incident Command Post
- Uncontrolled Fire Edge
- Completed Dozer Line
- Completed Line
- Hand Line
- Road as Completed Line
- Highways
- Primary Roads
- Unimproved Roads
- City Limits





OKANOGAN COMPLEX

WA-NES-001203
IAP Map

Perimeter information is current as of September 13, 0116 hrs. 133,118 acres.



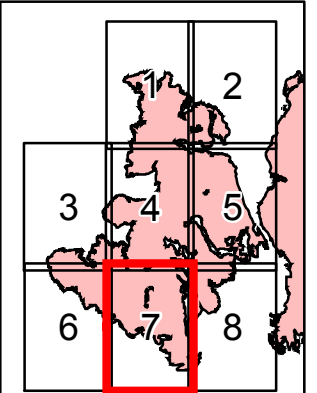
S. B. Miller and B. Mangis: GIS for Central Washington Area IMT 5

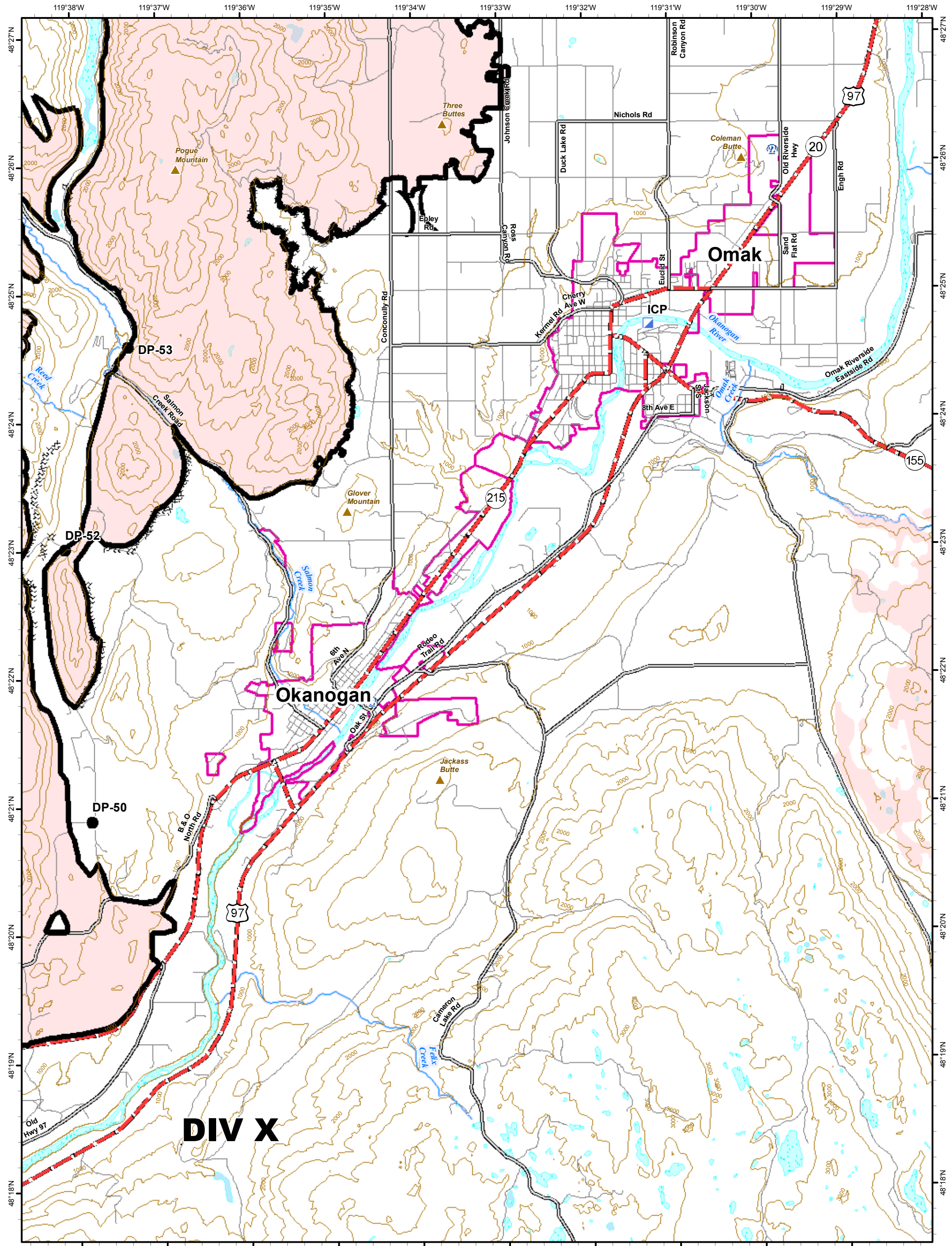
September 14, 2015



Legend

- Division Breaks
- Fire Polygon
- Water Source
- Repeater
- Drop Point
- Helibase
- Helispot
- Incident Command Post
- Uncontrolled Fire Edge
- Completed Dozer Line
- Completed Line
- H - H Hand Line
- R - R Road as Completed Line
- Highways
- Primary Roads
- Unimproved Roads
- City Limits





OKANOGAN COMPLEX

WA-NES-001203
IAP Map

Perimeter information is current as of September 13, 0116 hrs. 133,118 acres.



S. B. Miller and B. Mangis: GISS for Central Washington Area IMT 5

September 14, 2015

Legend

- Division Breaks
- Fire Polygon
- Water Source
- Repeater
- Drop Point
- Helibase
- Helispot
- Incident Command Post
- Uncontrolled Fire Edge
- Completed Dozer Line
- Completed Line
- Hand Line
- Road as Completed Line
- Highways
- Primary Roads
- Unimproved Roads
- City Limits

