

Okanogon Complex

WA-NES-001203

Division Map

Perimeter information is current as of September 13, 0116 hrs. 133,142 acres.

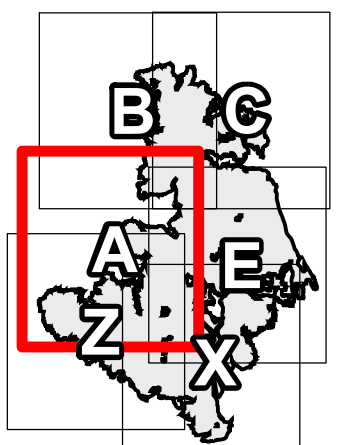


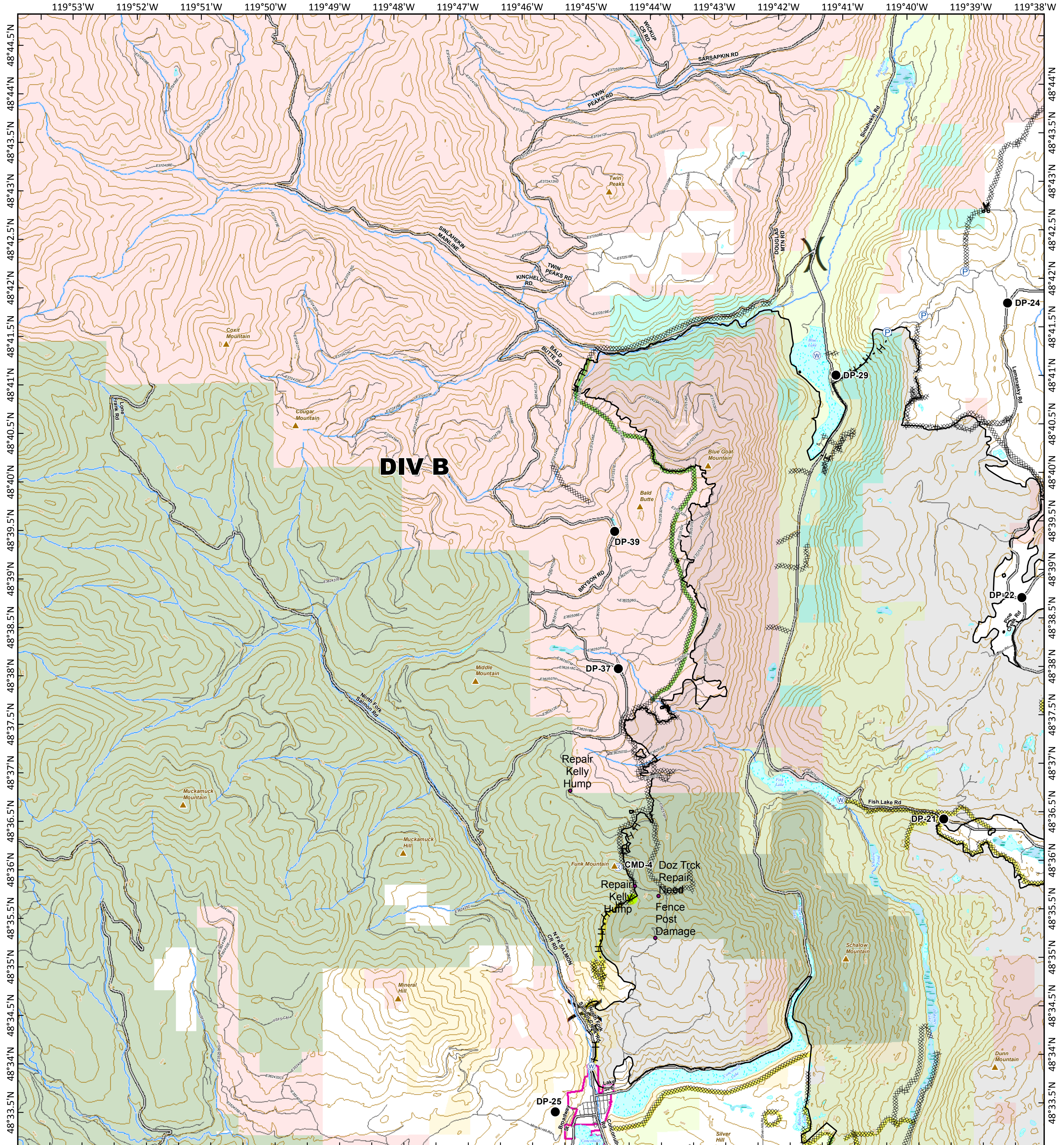
S. B. Miller and B. Mangis: GISS for Central Washington Area DMT 5

September 15, 2015

Status	
	Dam/Draft Spot
	Damaged Creek
	Damaged Fence
	HL Needs Repair
	Old Wash
	Road Damage
	Seep
	Stump burning under rd
	Waterbar construction priority
	City Limits
	Private/Other
	WA DFW
	WA Parks
	Tribal
	US BLM
	US BR
	US FWS
	US FS
	WA DNR
	Complete
	Pending
	Uncontrolled Fire Edge
	Completed Dozer Line
	Completed Line
	H - H - Hand Line
	R - R - Road as Completed Line
	Planned Fire Line
	Fire Polygon
	Drop Point
	Incident Command Post
	Pump
	Repeater
	Water Source
	Fence Break
	Helibase
	Helispot
	<all other values>

2,300 1,150 0 2,300 Feet





DIV B

Okanogan Complex

WA-NES-001203

Division Map

Perimeter information is current as of September 13, 0116 hrs. 133,142 acres.

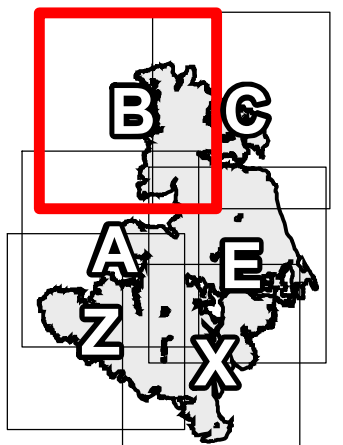


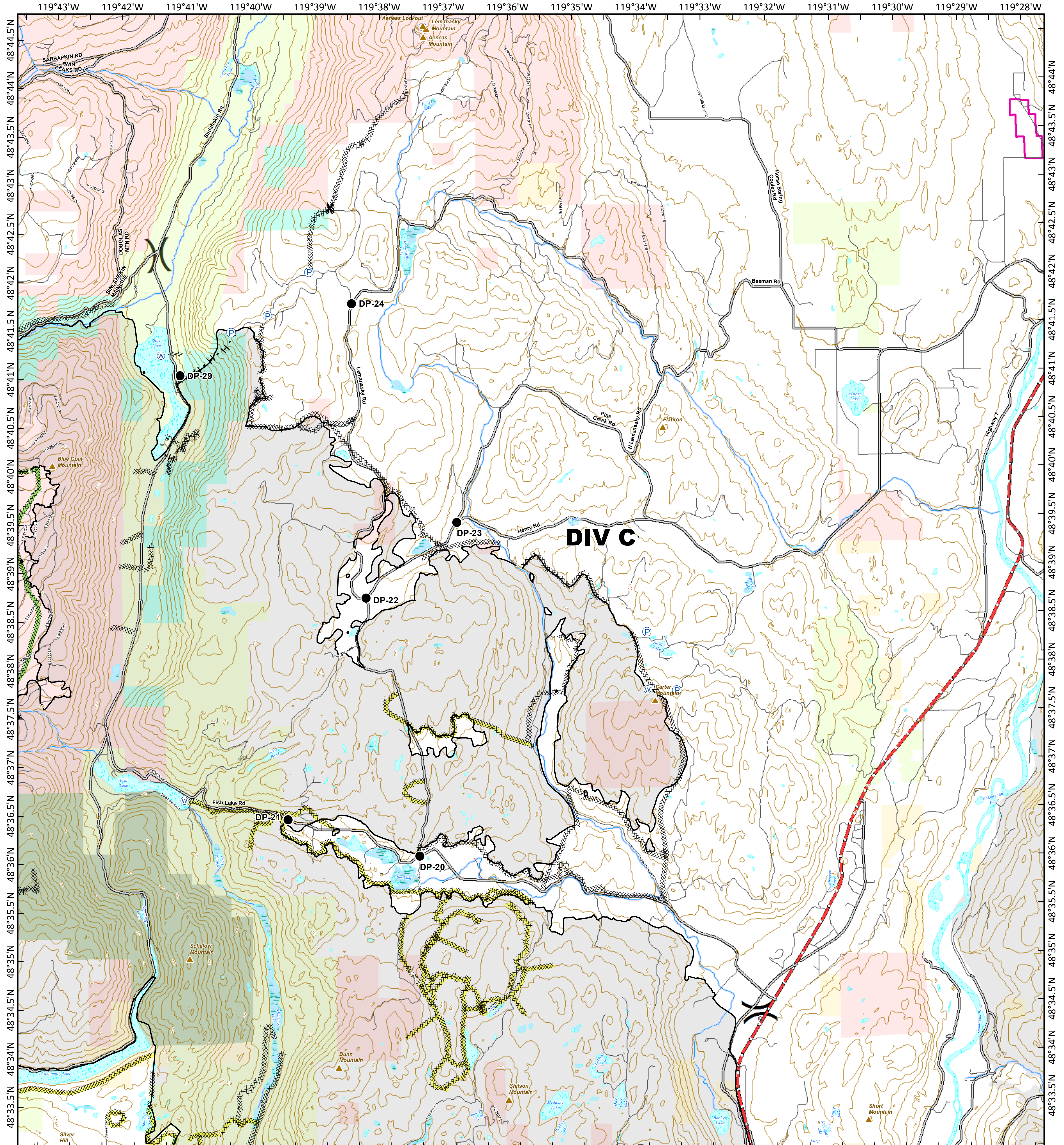
S. B. Miller and B. Mangis: GIS for Central Washington Area IMT 5

September 15, 2015

Status	

2,300 1,150 0 2,300 Feet





Okanogon Complex

WA-NES-001203

Division Map

Perimeter information is current as of September 13, 0116 hrs. 133,142 acres.

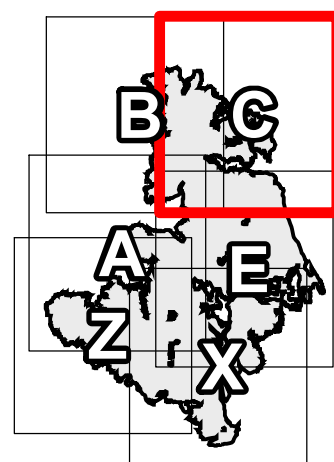


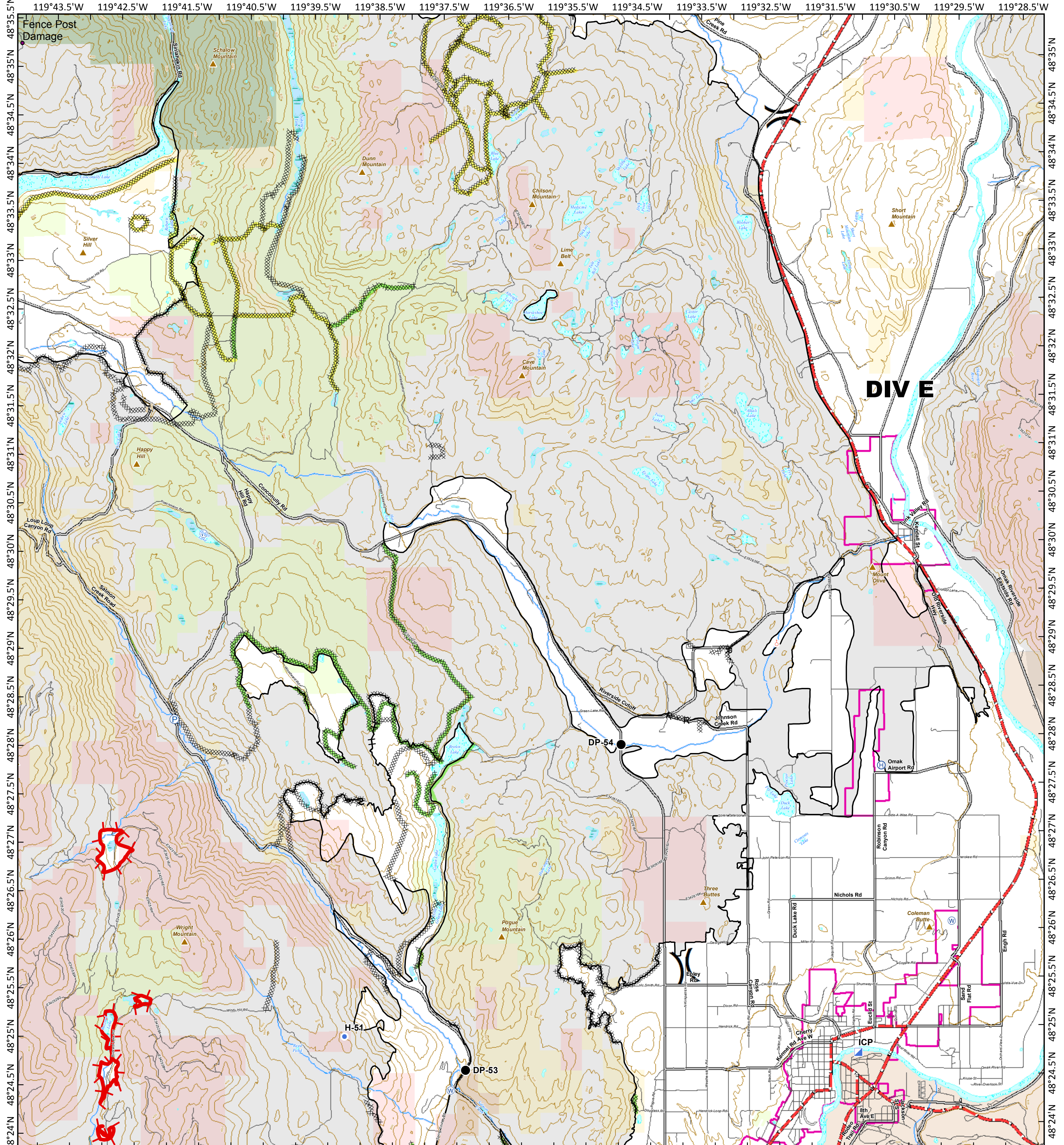
S. B. Miller and B. Mangis: GISS for Central Washington, Area IMT 5

September 15, 2015

Legend		Status	
	Dam/Draft Spot		Complete
	Damaged Creek		Pending
	Damaged Fence		Uncontrolled Fire Edge
	HL Needs Repair		Completed Dozer Line
	Old Wash		Completed Line
	Road Damage		Planned Fire Line
	Seep		Road as Completed Line
	Stump burning under rd		FirePolygon
	Waterbar construction priority		WA DNR
	City Limits		<all other values>
	Private/Other		Fence Break
	WA DFW		Helispot
	WA Parks		Helibase
	Tribal		Drop Point
	US BLM		Incident Command Post
	US BR		Pump
	US FWS		Repeater
	US FS		Water Source

2,300 1,150 0 2,300 Feet





Okanogan Complex

WA-NES-001203

Division Map

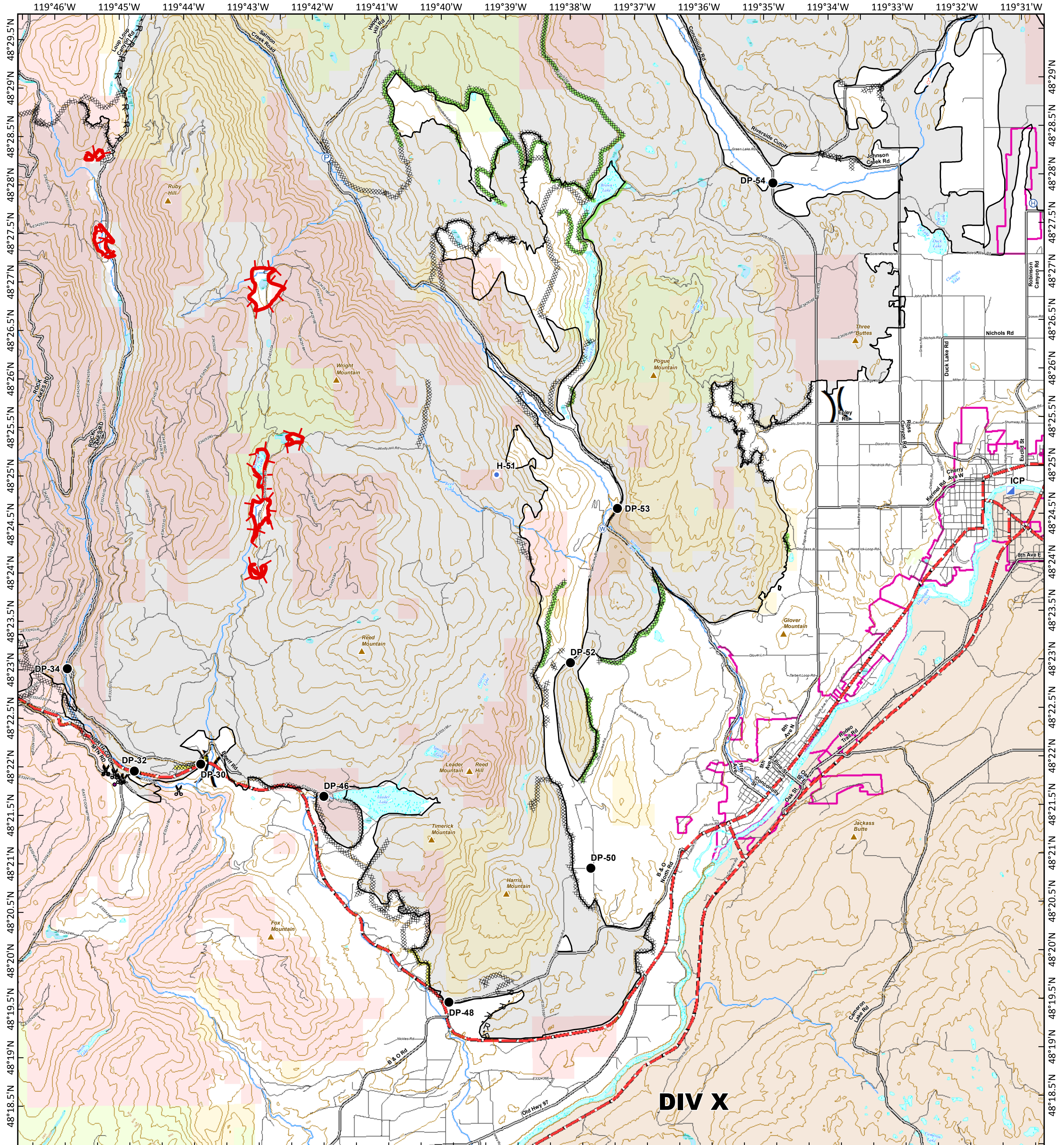
Perimeter information is current as of September 13, 0116 hrs. 133,142 acres.



S. B. Miller and B. Mangis: GISS for Central Washington Area IMT 5

September 15, 2015

Legend		Status	Scale
	Dam/Draft Spot		2,300 1,150 0 2,300 Feet
	Damaged Creek		
	Damaged Fence		
	HL Needs Repair		
	Old Wash		Hand Line
	Road Damage		Road as Completed Line
	Seep		Planned Fire Line
	Stump burning under rd		Fire Polygon
	Waterbar construction priority		<all other values>
	City Limits		Fence Break
	Private/Other		Helispot
	WA DFW		Helibase
	WA Parks		Drop Point
	Tribal		Incident Command Post
	US BLM		Pump
	US BR		Repeater
	US FWS		Water Source
	US FS		
	WA DNR		



Okanogan Complex

WA-NES-001203

Division Map

Perimeter information is current as of September 13, 0116 hrs. 133,142 acres.

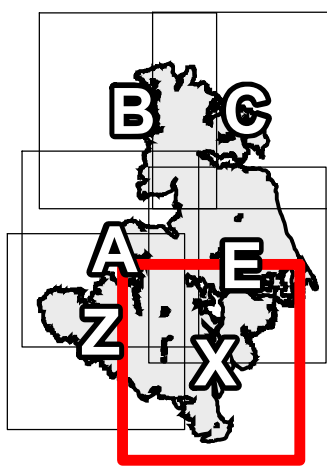


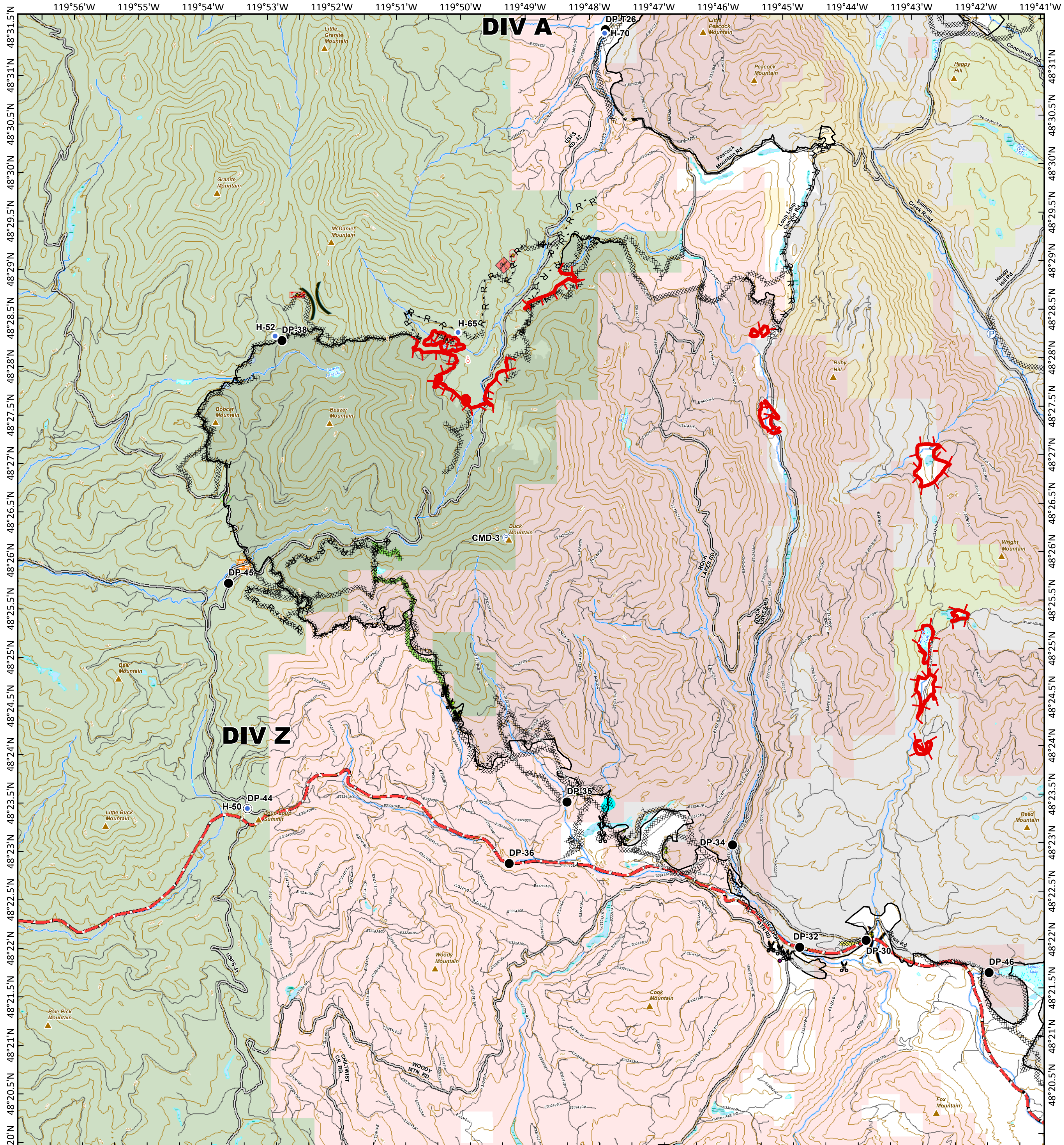
S. B. Miller and B. Mangis: GISS for Central Washington Area IMT 5

September 15, 2015

- | | | | | | | | |
|--|--------------------------------|--|---------------|--|------------------------|--|-----------------------|
| | Dam/Draft Spot | | City Limits | | Complete | | <all other values> |
| | Damaged Creek | | Private/Other | | Pending | | Fence Break |
| | Damaged Fence | | WA DFW | | Uncontrolled Fire Edge | | Helispot |
| | HL Needs Repair | | WA Parks | | Completed Dozer Line | | Helibase |
| | Old Wash | | Tribal | | Completed Line | | Drop Point |
| | Road Damage | | US BLM | | Hand Line | | Incident Command Post |
| | Seep | | US BR | | Road as Completed Line | | Pump |
| | Stump burning under rd | | US FWS | | Planned Fire Line | | Repeater |
| | Waterbar construction priority | | US FS | | Fire Polygon | | Water Source |
| | | | WA DNR | | | | |

2,300 1,150 0 2,300 Feet





Okanogan Complex

WA-NES-001203

Division Map

Perimeter information is current as of September 13, 0116 hrs. 133,142 acres.



S. B. Miller and B. Mangis: GISS for Central Washington. Area DMT 5

September 15, 2015

		Status		

2,300 1,150 0 2,300 Feet

