

# Okanogan Complex

WA-NES-001203

## Rehab Map

Perimeter information is current as of September 13, 0116 hrs. 133,142 acres.

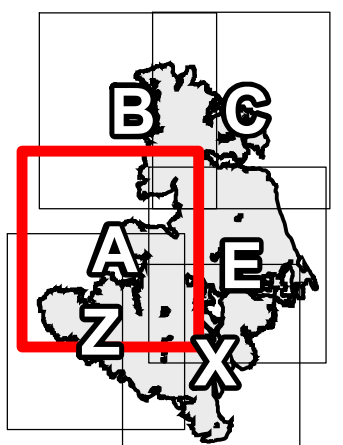


S. B. Miller and B. Mangis: GISS for Central Washington Area IMT 5

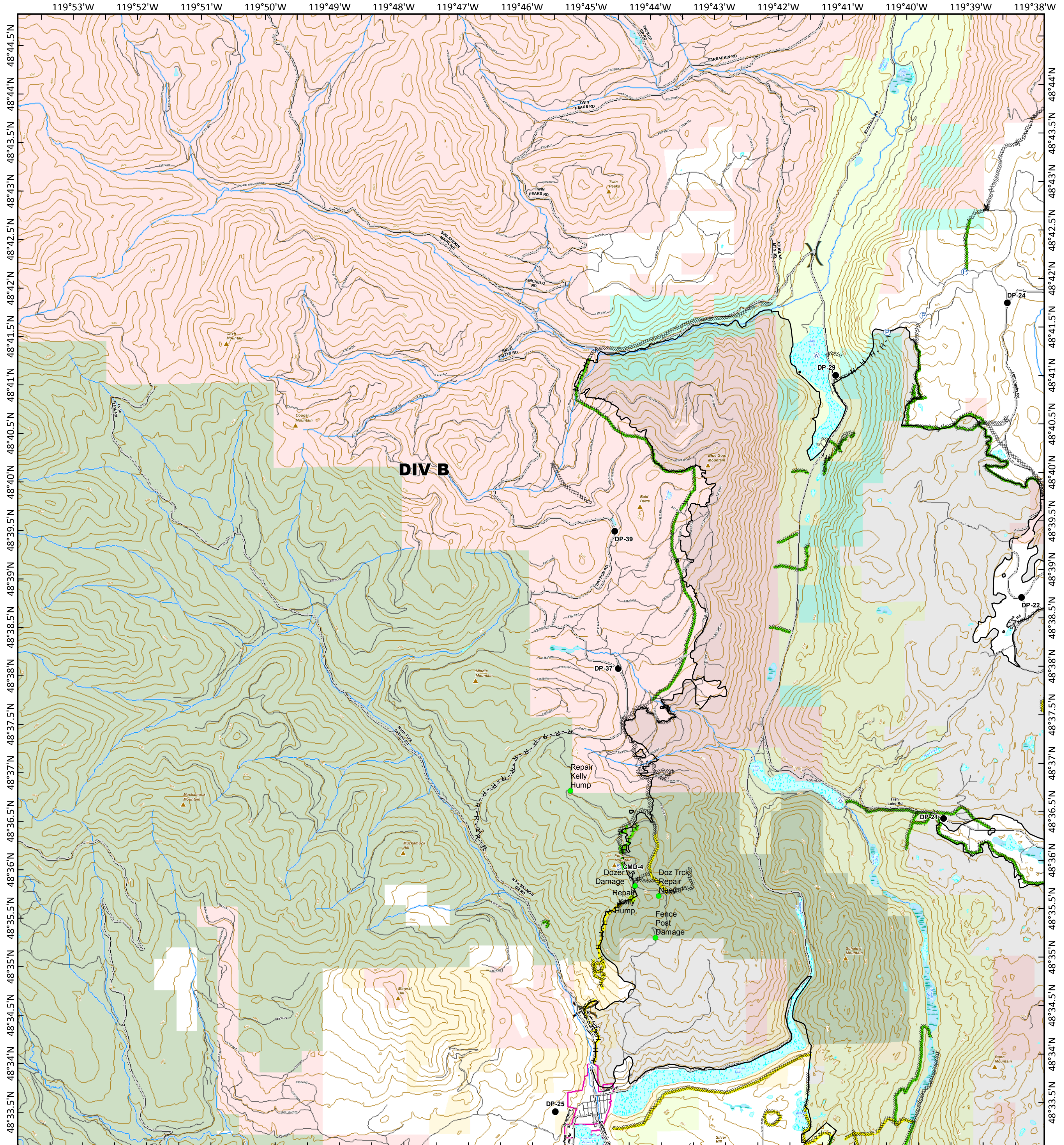
September 16, 2015

		<b>Status</b>		

2,300 1,150 0 2,300 Feet







# Okanogan Complex

WA-NES-001203

## Rehab Map

Perimeter information is current as of September 13, 0116 hrs. 133,142 acres.

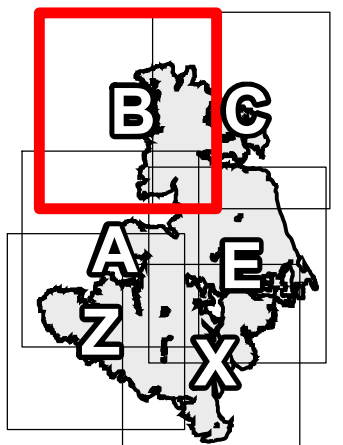


S. B. Miller and B. Margis: GISS for Central Washington Area IMT 5

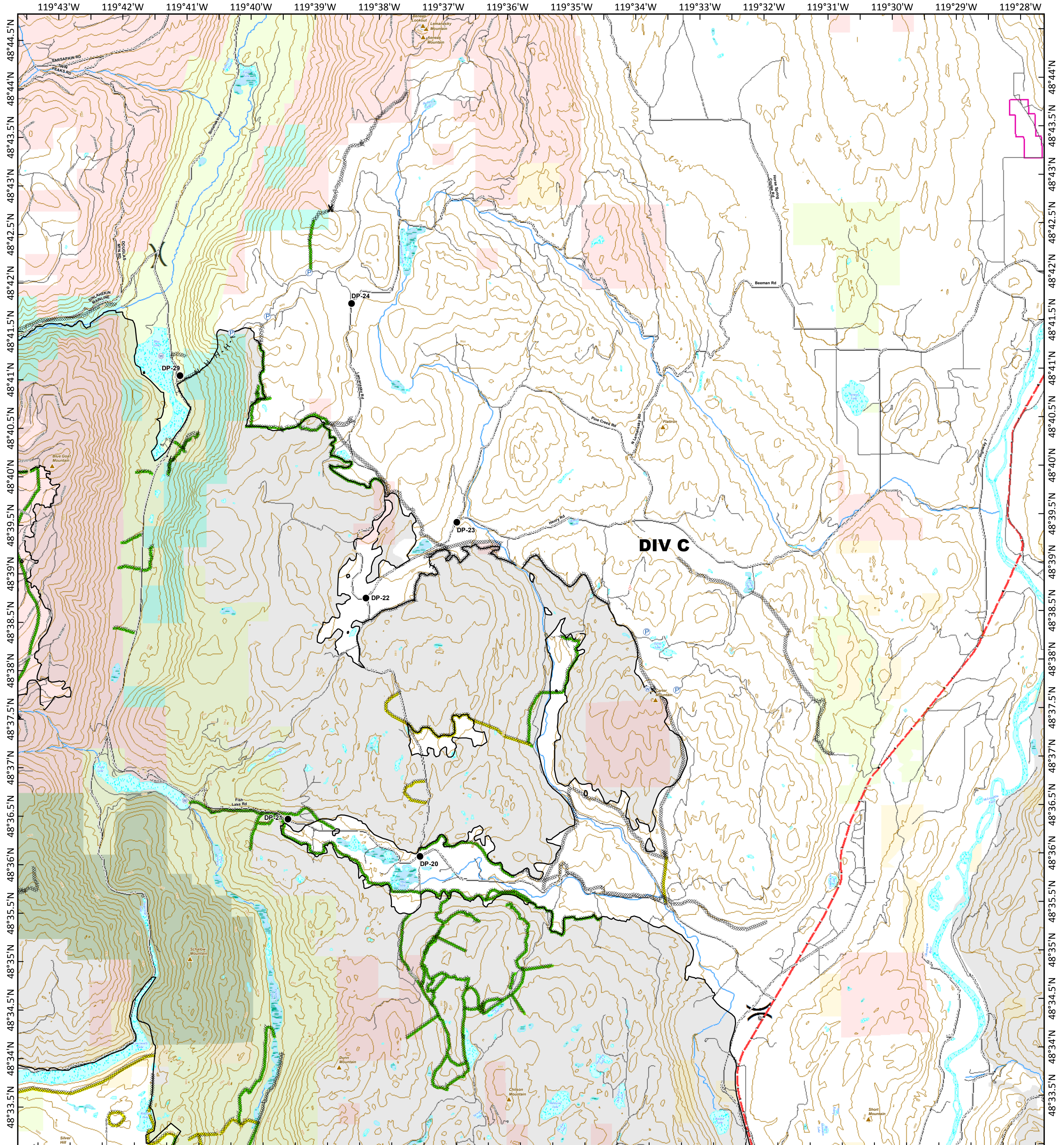
September 16, 2015

Status	
	Dam/Draft Spot
	Damaged Creek
	Damaged Fence
	HL Needs Repair
	Old Wash
	Road Damage
	Seep
	Stump burning under rd
	Waterbar construction priority
	City Limits
	Private/Other
	WA DFW
	WA Parks
	Tribal
	US BLM
	US BR
	US FWS
	US FS
	WA DNR
	Complete
	Pending
	Uncontrolled Fire Edge
	Completed Dozer Line
	Completed Line
	H - H - Hand Line
	R - R - Road as Completed Line
	Planned Fire Line
	Fire Polygon
	<all other values>
	Fence Break
	Helispot
	Helibase
	Drop Point
	Incident Command Post
	Pump
	Repeater
	Water Source

2,300 1,150 0 2,300 Feet







# Okanogan Complex

WA-NES-001203

## Rehab Map

Perimeter information  
is current as of  
September 13, 0116  
hrs. 133,142 acres.

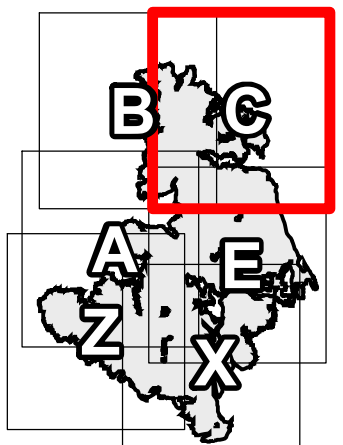


S. B. Miller and B. Margis: GISS for Central Washington Area IMT 5

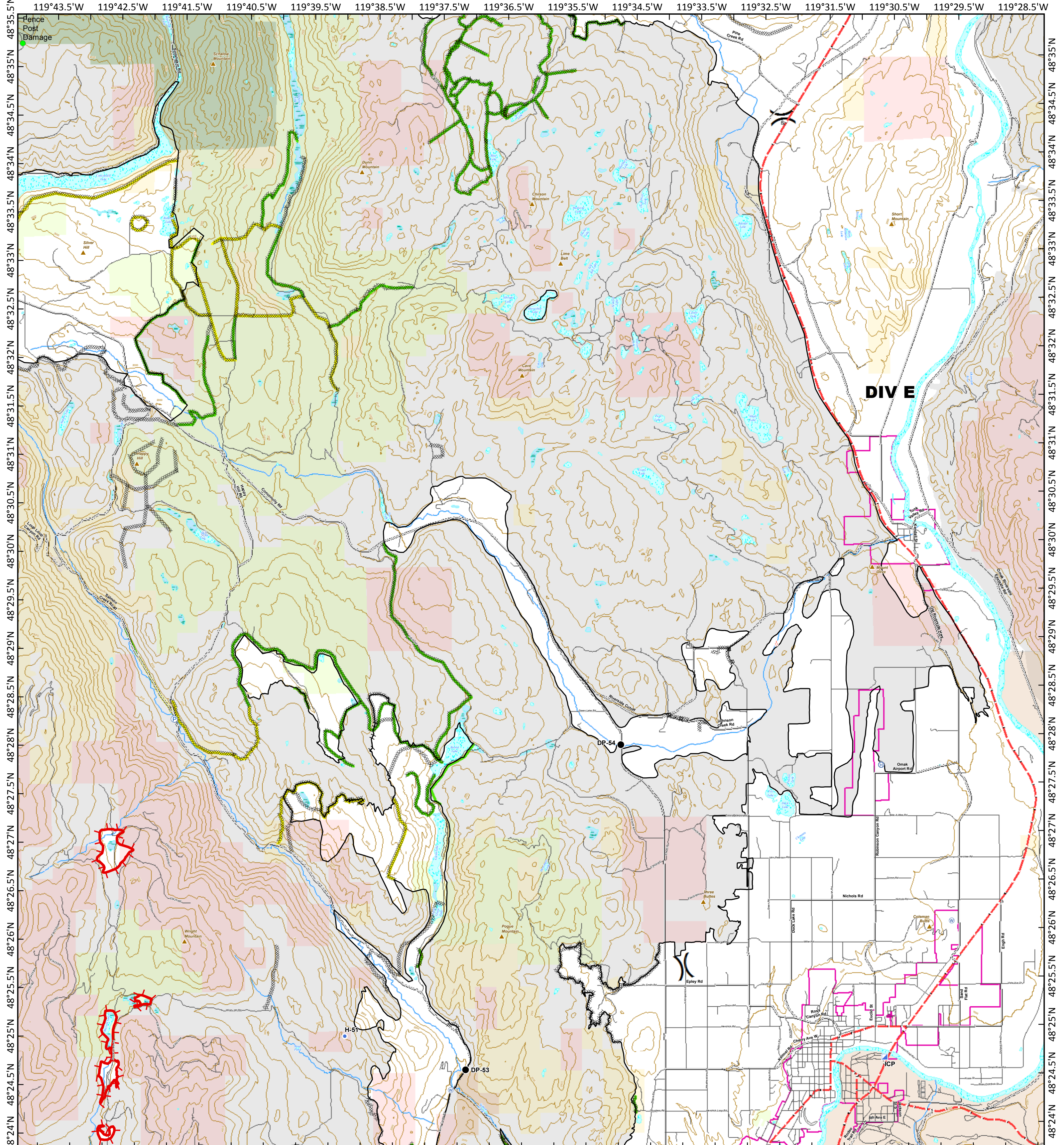
September 16, 2015

	Dam/Draft Spot		City Limits		Complete		<all other values>
	Damaged Creek		Private/Other		Pending		Fence Break
	Damaged Fence		WA DFW		Uncontrolled Fire Edge		Helispot
	HL Needs Repair		WA Parks		Completed Dozer Line		Helibase
	Old Wash		Tribal		Completed Line		Drop Point
	Road Damage		US BLM		Hand Line		Incident Command Post
	Seep		US BR		Road as Completed Line		Pump
	Stump burning under rd		US FWS		Planned Fire Line		Repeater
	Waterbar construction priority		US FS		Fire Polygon		Water Source
			WA DNR				

2,300 1,150 0 2,300 Feet







# Okanogan Complex

WA-NES-001203

## Rehab Map

Perimeter information is current as of September 13, 0116 hrs. 133,142 acres.

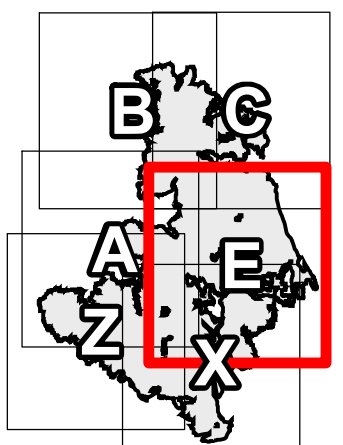


S. B. Miller and B. Margis: GISS for Central Washington Area IMT 5

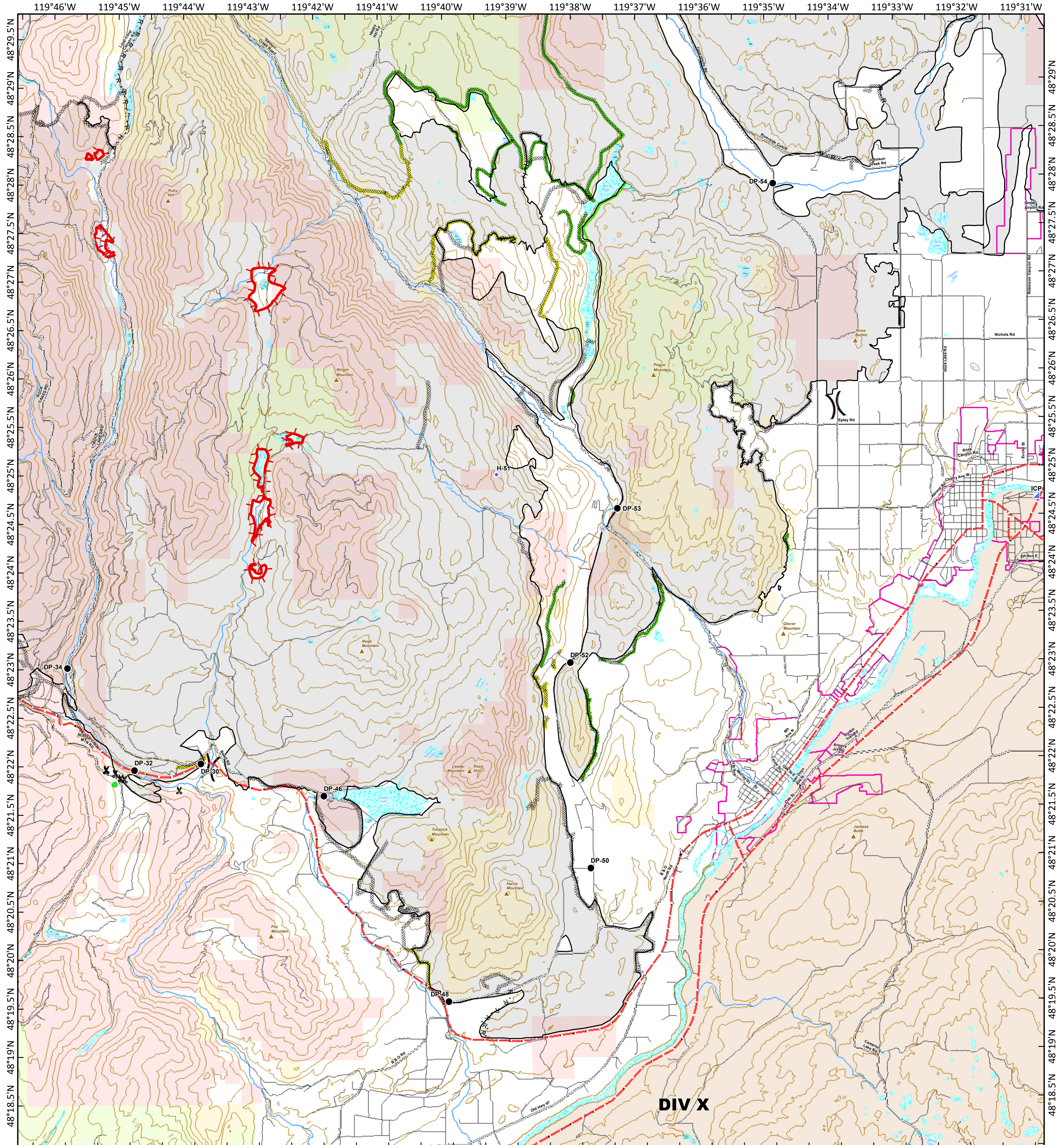
September 16, 2015

		<b>Status</b>		<all other values>
				Fence Break
				Helispot
				Helibase
				Drop Point
				Incident Command Post
				Pump
				Repeater
				Water Source

2,300 1,150 0 2,300 Feet







# Okanogan Complex

WA-NES-001203

## Rehab Map

Perimeter information is current as of September 13, 0116 hrs. 133,142 acres.

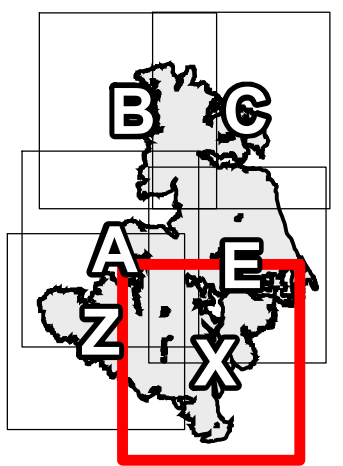


S. B. Miller and B. Mangis: GISS for Central Washington. Area IMT 5

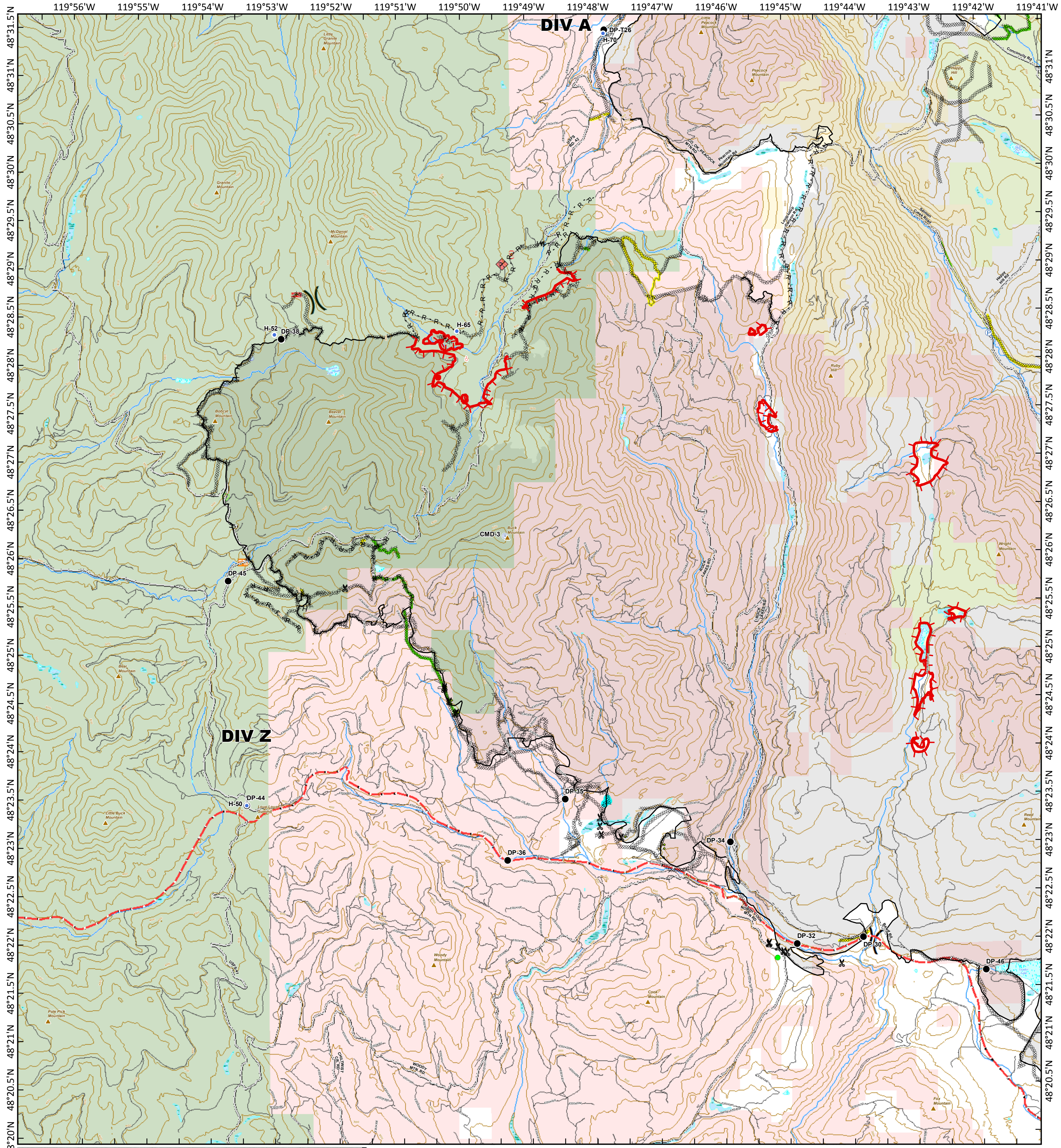
September 16, 2015

- |  |                                |  |               |               |                                |          |                        |                    |                       |
|--|--------------------------------|--|---------------|---------------|--------------------------------|----------|------------------------|--------------------|-----------------------|
|  | Dam/Draft Spot                 |  | City Limits   | <b>Status</b> |                                | Complete |                        | <all other values> |                       |
|  | Damaged Creek                  |  | Private/Other |               | Completed Dozer Line           |          | Pending                |                    | Fence Break           |
|  | Damaged Fence                  |  | WA DFW        |               | Completed Line                 |          | Uncontrolled Fire Edge |                    | Helispot              |
|  | HL Needs Repair                |  | WA Parks      |               | Hand Line                      |          | Planned Fire Line      |                    | Helibase              |
|  | Old Wash                       |  | Tribal        |               | Road as Completed Line         |          | Fire Polygon           |                    | Drop Point            |
|  | Road Damage                    |  | US BLM        |               | Waterbar construction priority |          |                        |                    | Incident Command Post |
|  | Seep                           |  | US BR         |               |                                |          |                        |                    | Pump                  |
|  | Stump burning under rd         |  | US FWS        |               |                                |          |                        |                    | Repeater              |
|  | Waterbar construction priority |  | US FS         |               |                                |          |                        |                    | Water Source          |
|  |                                |  | WA DNR        |               |                                |          |                        |                    |                       |

2,300 1,150 0 2,300 Feet







# Okanogan Complex

WA-NES-001203

## Rehab Map

Perimeter information is current as of September 13, 0116 hrs. 133,142 acres.



S. B. Miller and B. Margis - GISS for Central Washington Area IMT 5

September 16, 2015

		<b>Status</b>		<all other values>
				Fence Break
				Helibase
				Drop Point
				Incident Command Post
				Pump
				Repeater
				Water Source

2,300 1,150 0 2,300 Feet

