

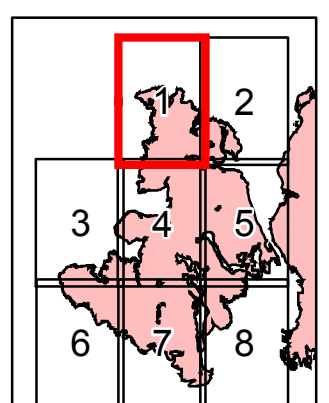
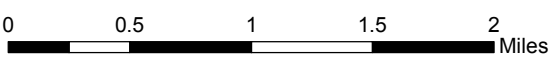
OKANOGAN COMPLEX
 WA-NES-001203
IAP Map

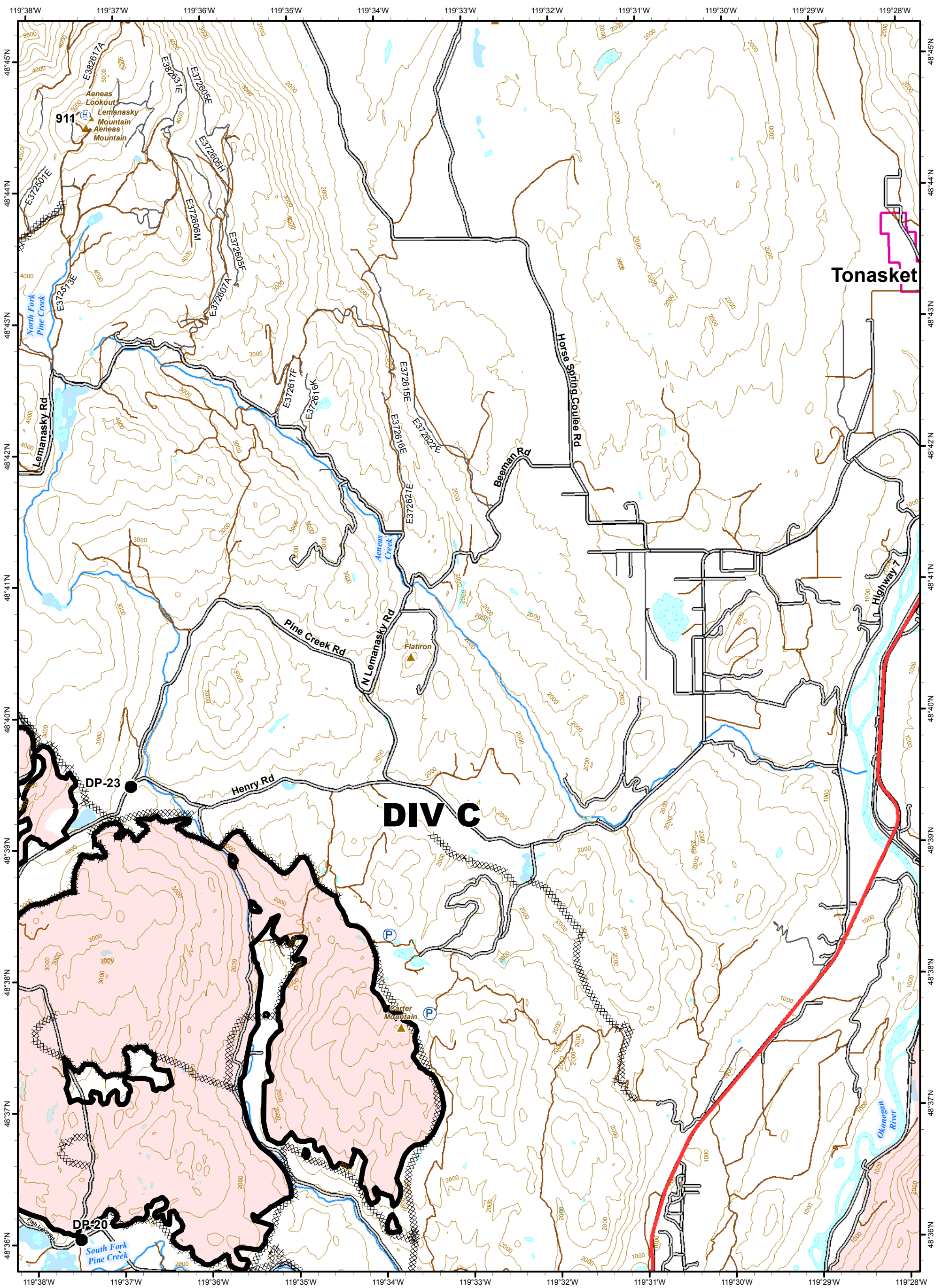
Perimeter information is current as of September 13, 2013 hrs. 133,142 acres.

S. B. Miller and B. Mangis: GISS for Washington Interagency IMT 5
 September 17, 2015

Legend

- Division Breaks
- Fire Polygon
- Water Source
- Repeater
- Drop Point
- Helibase
- Helispot
- Incident Command Post
- Uncontrolled Fire Edge
- Completed Dozer Line
- Completed Line
- H - H Hand Line
- R - R Road as Completed Line
- Highways
- Primary Roads
- Unimproved Roads
- City Limits





OKANOGAN COMPLEX

WA-NES-001203
IAP Map

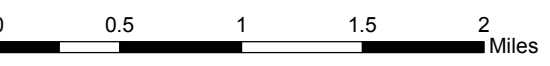
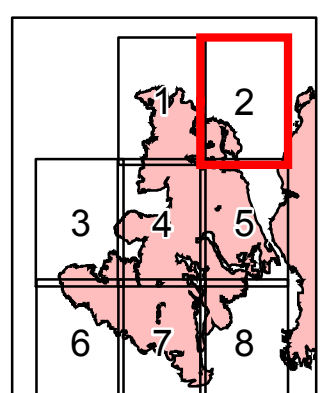
Perimeter information is current as of September 13, 2013 hrs. 133,142 acres.

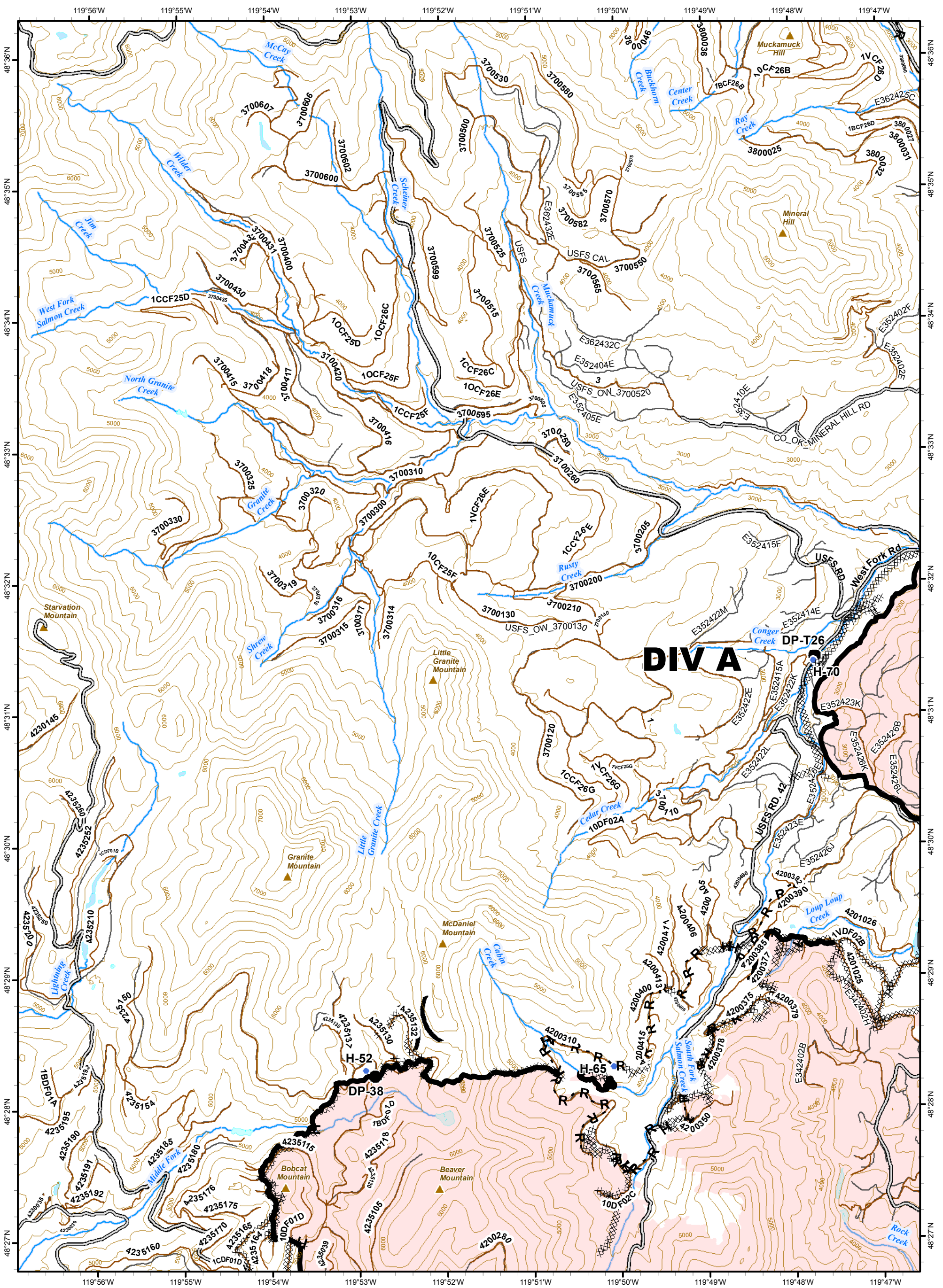
S. B. Miller and B. Mangis: GIS for Washington Interagency IMT 5

September 17, 2015

Legend

- Division Breaks
- Fire Polygon
- Water Source
- Repeater
- Drop Point
- Helibase
- Helispot
- Incident Command Post
- Uncontrolled Fire Edge
- Completed Dozer Line
- Completed Line
- H - H Hand Line
- R - R Road as Completed Line
- Highways
- Primary Roads
- Unimproved Roads
- City Limits





OKANOGAN COMPLEX

WA-NES-001203
IAP Map

Perimeter information is current as of September 13, 2013 hrs. 133,142 acres.



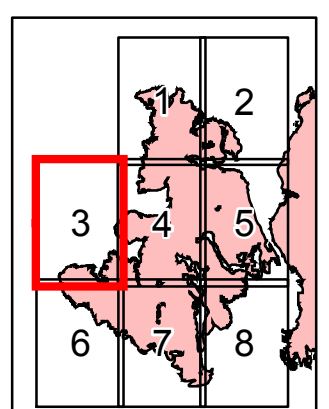
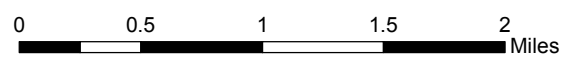
S. B. Miller and B. Mangis: GIS for Washington Interagency IMT 5

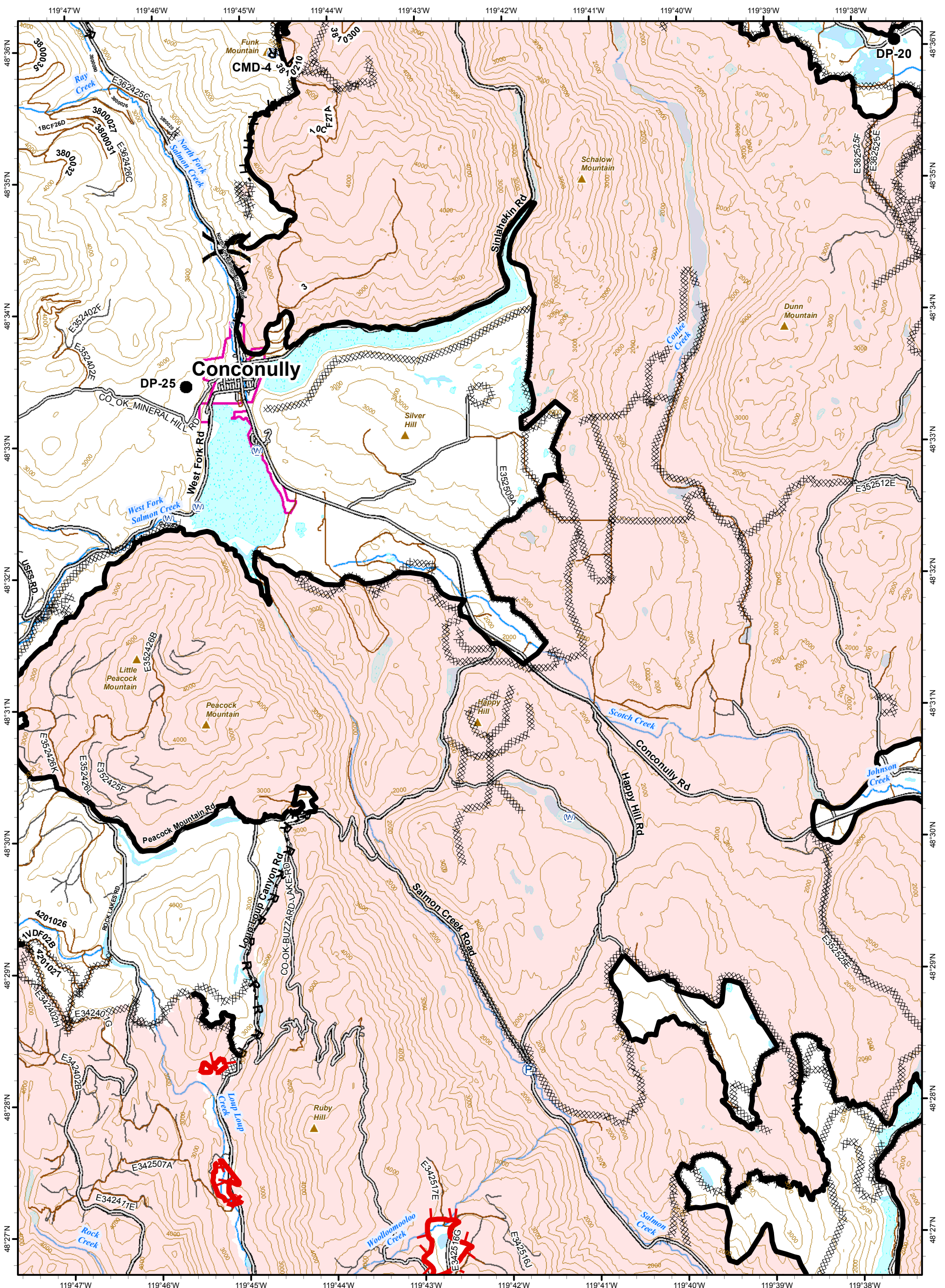
September 17, 2015



Legend

- Division Breaks
- Fire Polygon
- Water Source
- Repeater
- Drop Point
- Helibase
- Helispot
- Incident Command Post
- Uncontrolled Fire Edge
- Completed Dozer Line
- Completed Line
- H - H Hand Line
- R - R Road as Completed Line
- Highways
- Primary Roads
- Unimproved Roads
- City Limits





OKANOGAN COMPLEX

WA-NES-001203
IAP Map

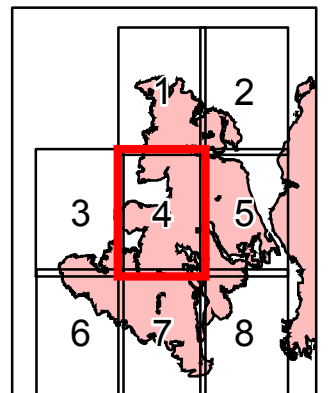
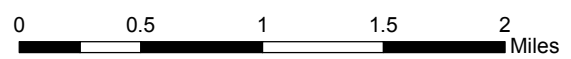
Perimeter information is current as of September 13, 2013 hrs. 133,142 acres.

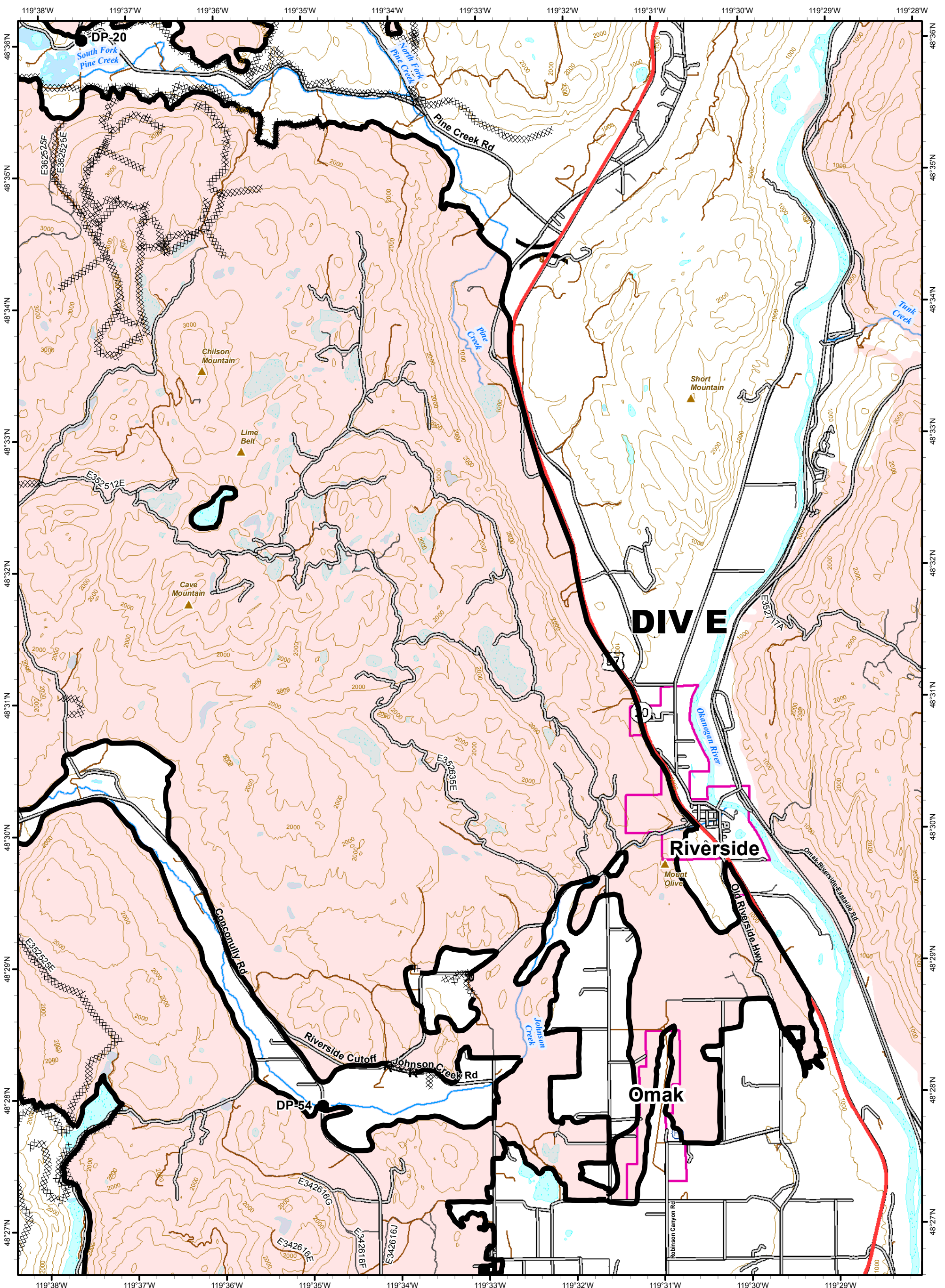
S. B. Miller and B. Mangis: GISS for Washington Interagency IMT 5

September 17, 2015

Legend

- Division Breaks
- Fire Polygon
- Water Source
- Repeater
- Drop Point
- Helibase
- Helispot
- Incident Command Post
- Uncontrolled Fire Edge
- Completed Dozer Line
- Completed Line
- Hand Line
- Road as Completed Line
- Highways
- Primary Roads
- Unimproved Roads
- City Limits





OKANOGAN COMPLEX

WA-NES-001203
IAP Map

Perimeter information is current as of September 13, 2013 hrs. 133,142 acres.



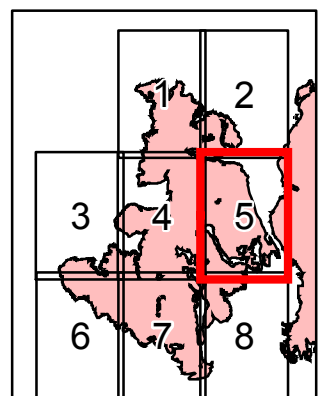

S. B. Miller and B. Mangis: GIS for Washington Interagency IMT 5

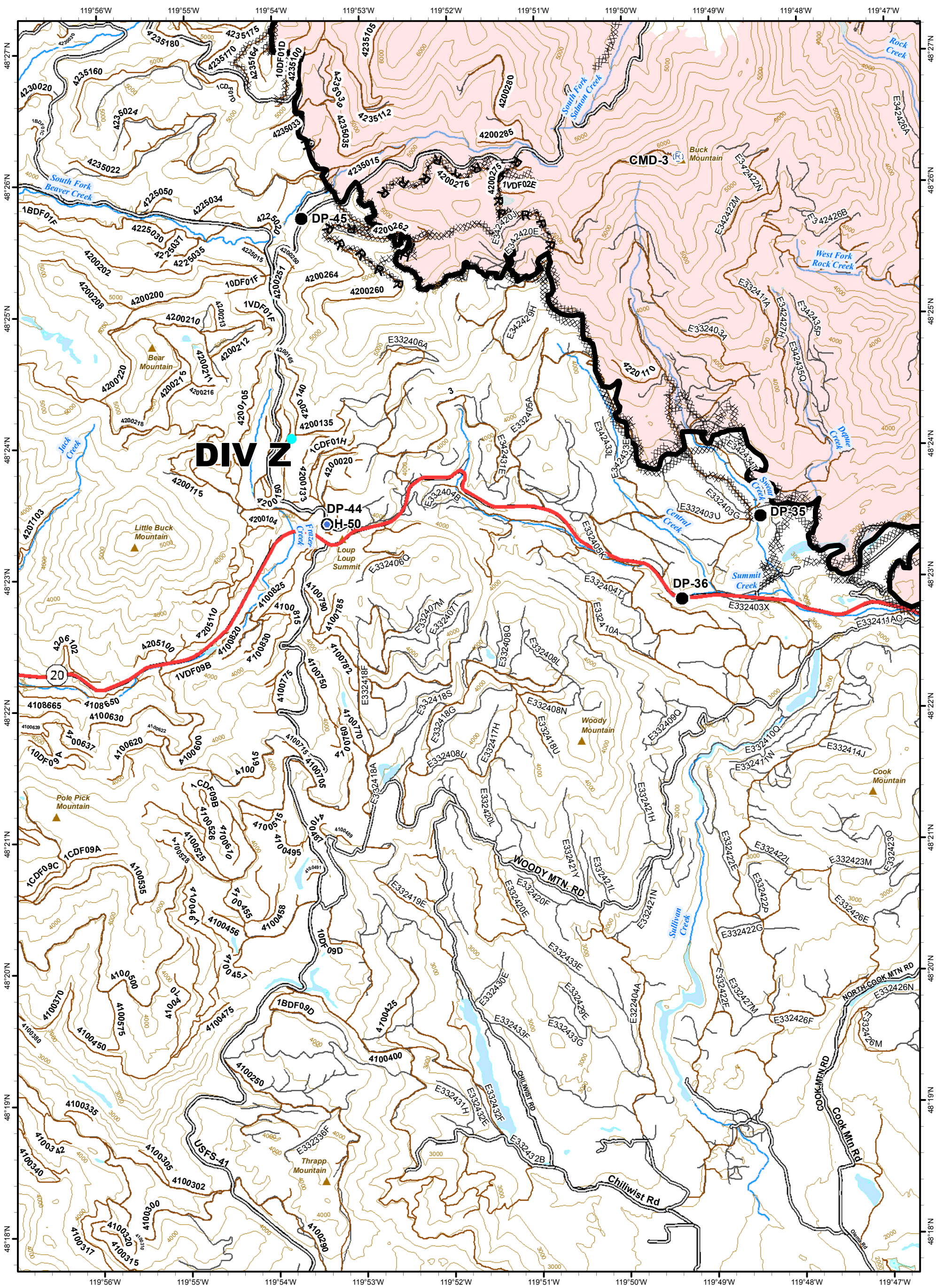
September 17, 2015



Legend

- Division Breaks
- Fire Polygon
- Water Source
- Repeater
- Drop Point
- Helibase
- Helispot
- Incident Command Post
- Uncontrolled Fire Edge
- Completed Dozer Line
- Completed Line
- H - H Hand Line
- R - R Road as Completed Line
- Highways
- Primary Roads
- Unimproved Roads
- City Limits





OKANOGAN COMPLEX

WA-NES-001203
IAP Map

Perimeter information is current as of September 13, 2013 hrs. 133,142 acres.



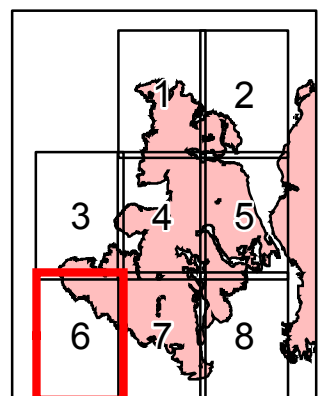

S. B. Miller and B. Mangis, GIS for Washington Interagency IMT 5

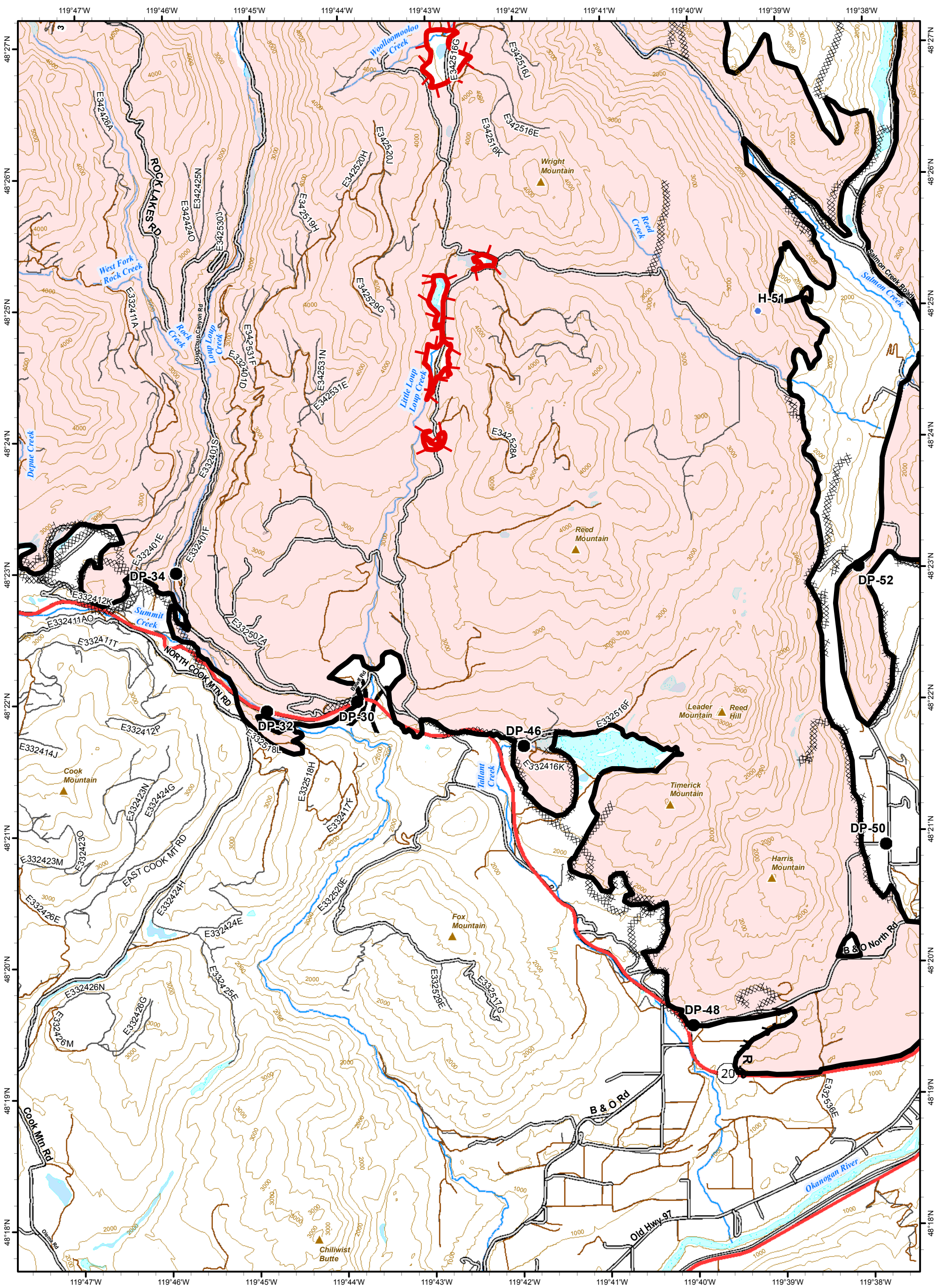
September 17, 2015



Legend

- Division Breaks
- Fire Polygon
- Water Source
- Repeater
- Drop Point
- Helibase
- Helispot
- Incident Command Post
- Uncontrolled Fire Edge
- Completed Dozer Line
- Completed Line
- H - H Hand Line
- R - R Road as Completed Line
- Highways
- Primary Roads
- Unimproved Roads
- City Limits





OKANOGAN COMPLEX

WA-NES-001203
IAP Map

Perimeter information
is current as of
September 13, 2013
hrs. 133,142 acres.

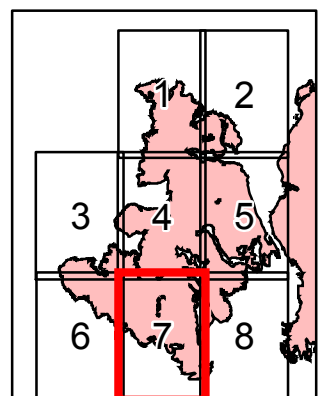
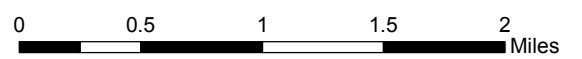


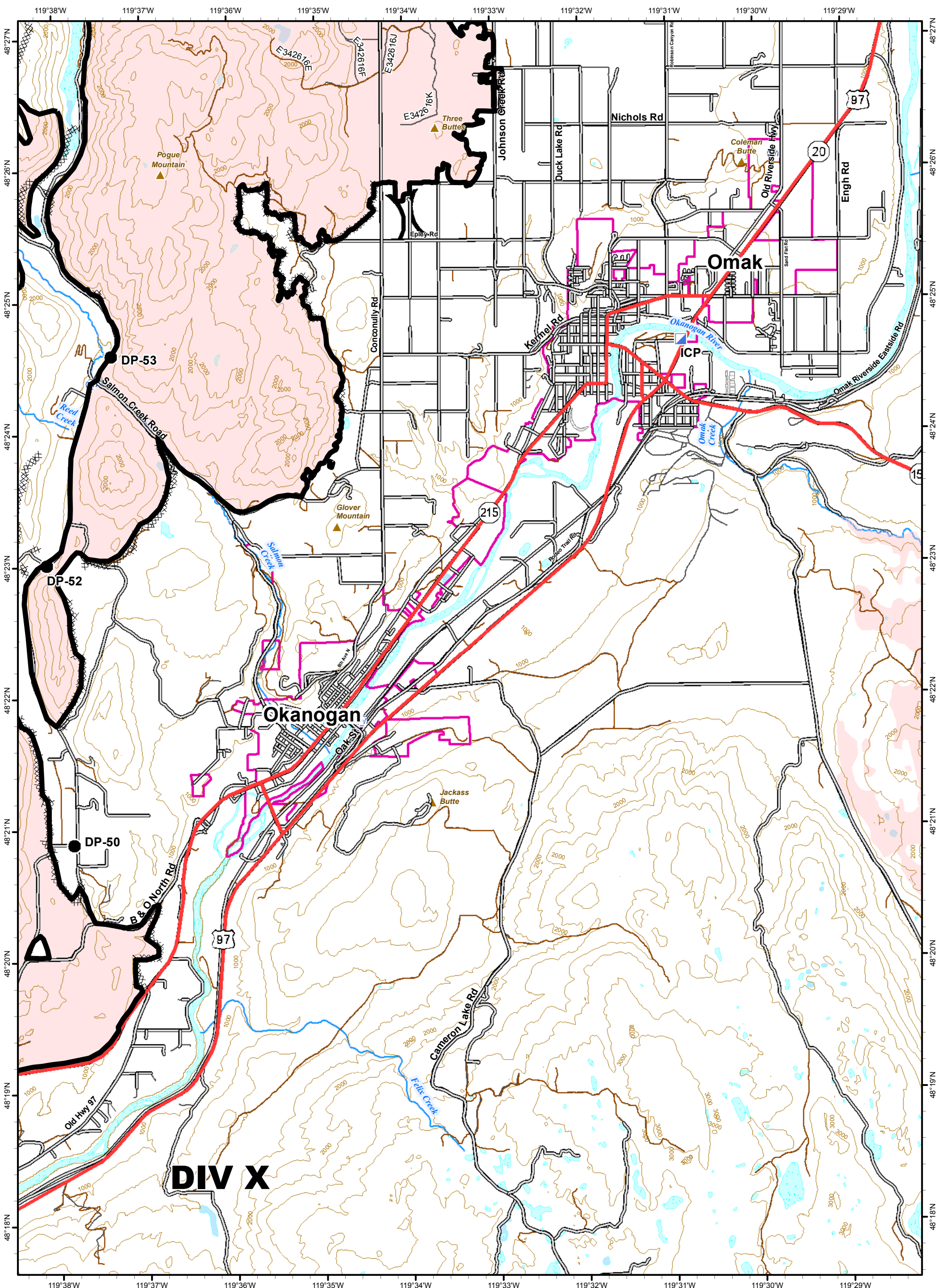
S. B. Miller and B. Mangis: GISS for Washington Interagency IMT 5

September 17, 2015

Legend

- | | | | |
|--|-----------------------|--|------------------------------|
| | Division Breaks | | Uncontrolled Fire Edge |
| | Fire Polygon | | Completed Dozer Line |
| | Water Source | | Completed Line |
| | Repeater | | H - H Hand Line |
| | Drop Point | | R - R Road as Completed Line |
| | Helibase | | Highways |
| | Helispot | | Primary Roads |
| | Incident Command Post | | Unimproved Roads |
| | | | City Limits |





OKANOGAN COMPLEX

WA-NES-001203
IAP Map

Perimeter information is current as of September 13, 2013 hrs. 133,142 acres.

S. B. Miller and B. Mangis: GIS for Washington Interagency IMT 5

September 17, 2015

Legend

- Division Breaks
- Fire Polygon
- Water Source
- Repeater
- Drop Point
- Helibase
- Helispot
- Incident Command Post
- Uncontrolled Fire Edge
- Completed Dozer Line
- Completed Line
- H - H Hand Line
- R - R Road as Completed Line
- Highways
- Primary Roads
- Unimproved Roads
- City Limits

