

Okanogan Complex

WA-NES-001203

Rehab Map

Perimeter information is current as of September 19, 1123 hrs. 133,450 acres.

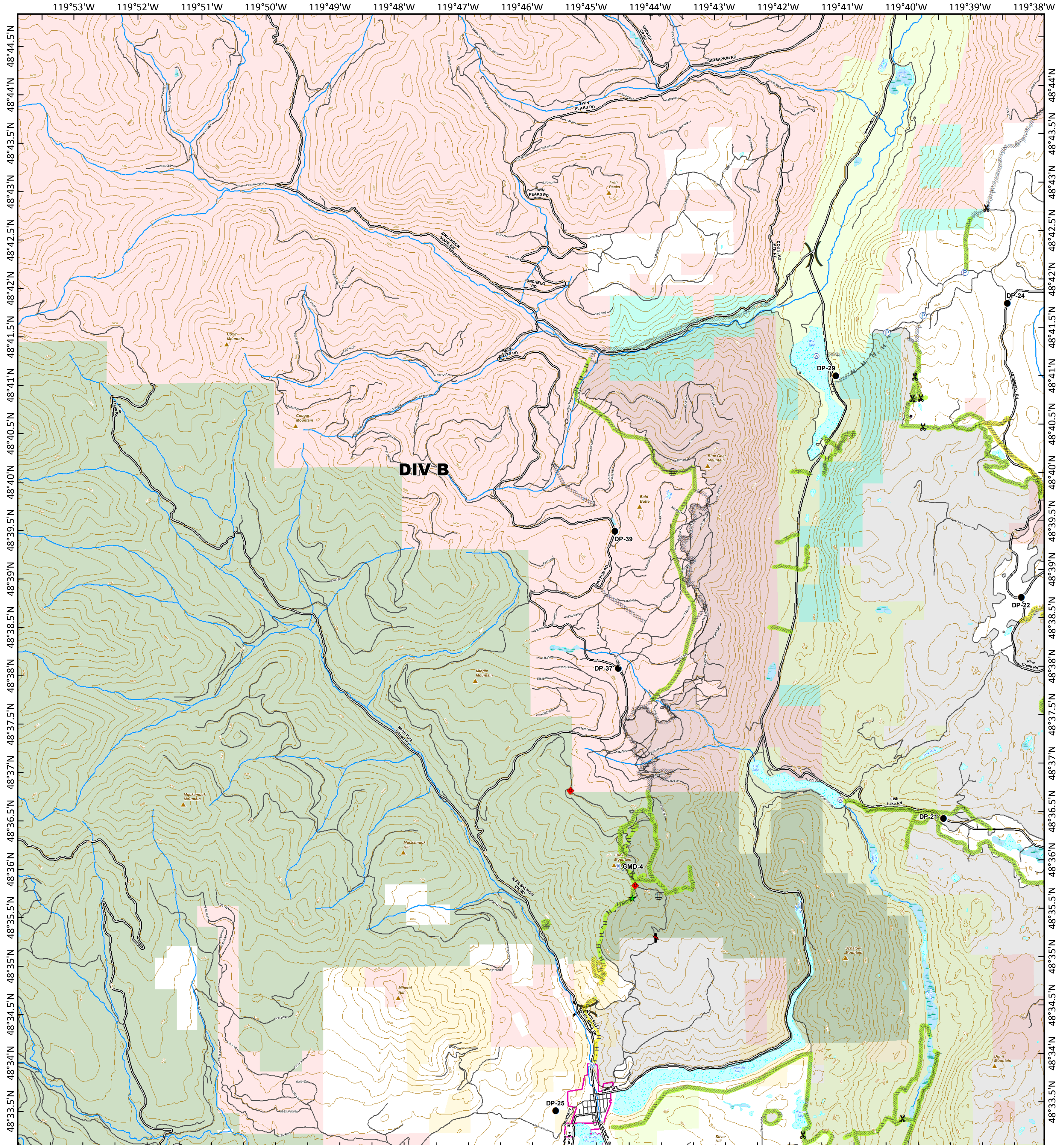


S. B. Miller and B. Mangis: GIS for Washington Interagency IMT 5

September 20, 2015

<ul style="list-style-type: none"> Kelly Hump Damage Springs Dam/Draft Spot Waterbar Construction Old Wash HL Needs Repair Dozer Track Damage Road Damage Creek Damage Stump Burning Under Road Fence Post Damage 	<ul style="list-style-type: none"> Helibase Drop Point Incident Command Post Pump Repeater Water Source Push Outs Fence Break Other or Unknown 	<ul style="list-style-type: none"> City Limits Private/Other WA DFW WA Parks Tribal US BLM US FWS US FS WA DNR 	<ul style="list-style-type: none"> Complete Denied Pending Uncontrolled Fire Edge Completed Dozer Line Completed Line H - H - Hand Line R - R - Road as Completed Line Planned Fire Line FirePolygon
---	--	--	--

2,300 1,150 0 2,300 Feet



Okanogan Complex

WA-NES-001203

Rehab Map

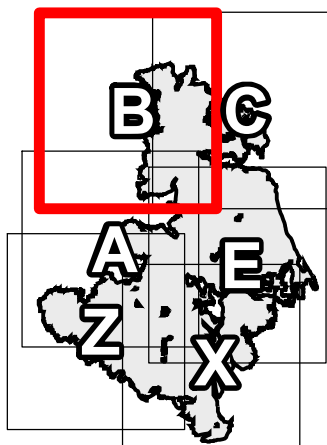
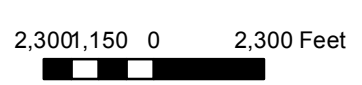
Perimeter information is current as of September 19, 1123 hrs. 133,450 acres.

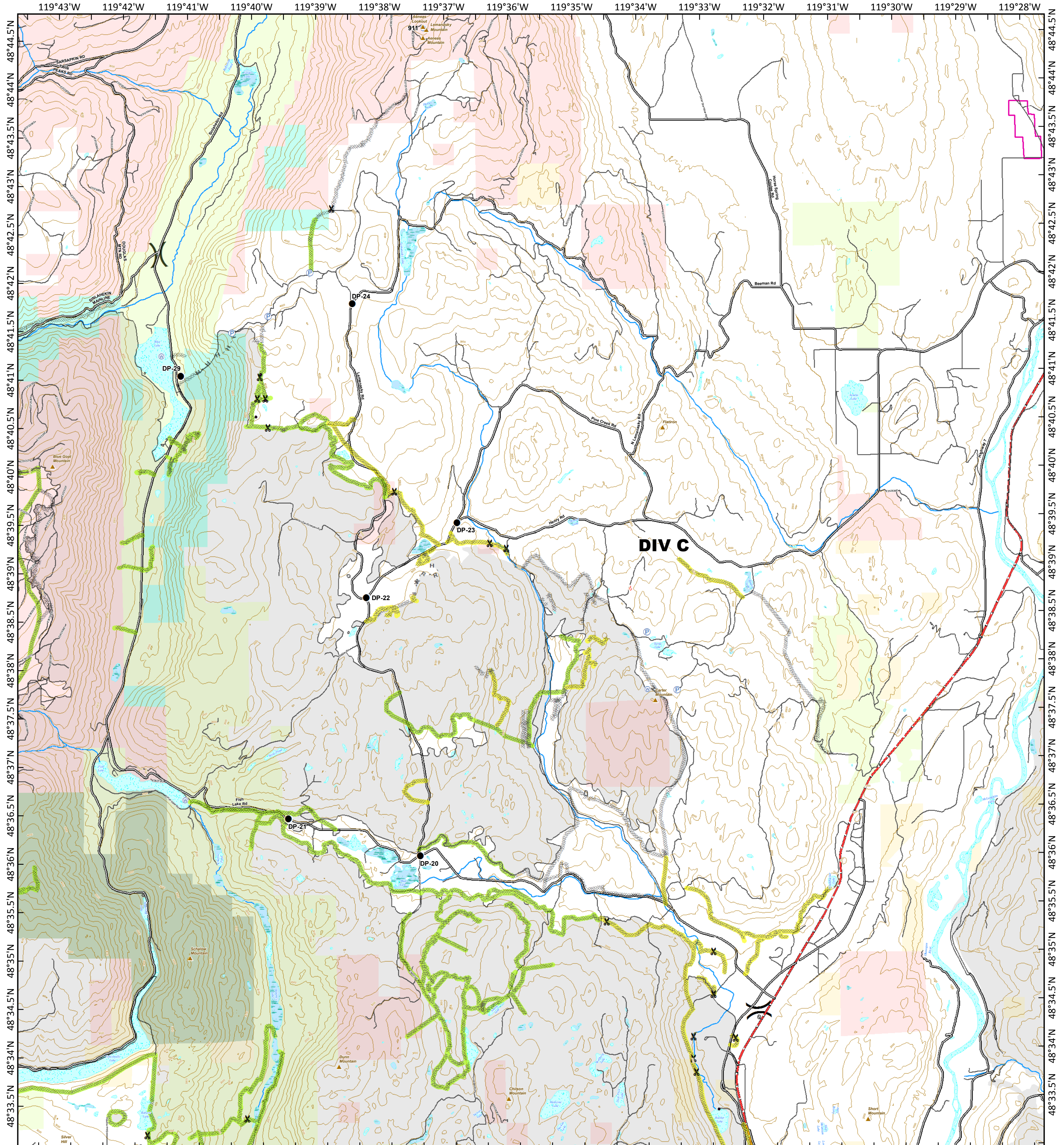


S. B. Miller and B. Mangis: GISS for Washington Interagency IMT 5

September 20, 2015

	Kelly Hump Damage		Helispot		City Limits		Complete
	Springs		Helibase		Private/Other		Denied
	Dam/Draft Spot		Drop Point		WA DFW		Pending
	Waterbar Construction		Incident Command Post		WA Parks		Uncontrolled Fire Edge
	Old Wash		Pump		Tribal		Completed Dozer Line
	HL Needs Repair		Repeater		US BLM		Completed Line
	Dozer Track Damage		Water Source		US BR		Hand Line
	Road Damage		Push Outs		US FWS		Road as Completed Line
	Creek Damage		Fence Break		US FS		Planned Fire Line
	Stump Burning Under Road		Other or Unknown		WA DNR		FirePolygon
	Fence Post Damage						





Okanogan Complex

WA-NES-001203

Rehab Map

Perimeter information is current as of September 19, 1123 hrs. 133,450 acres.

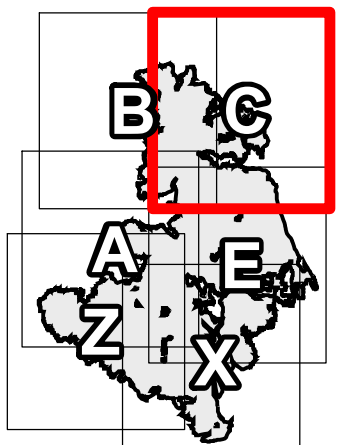


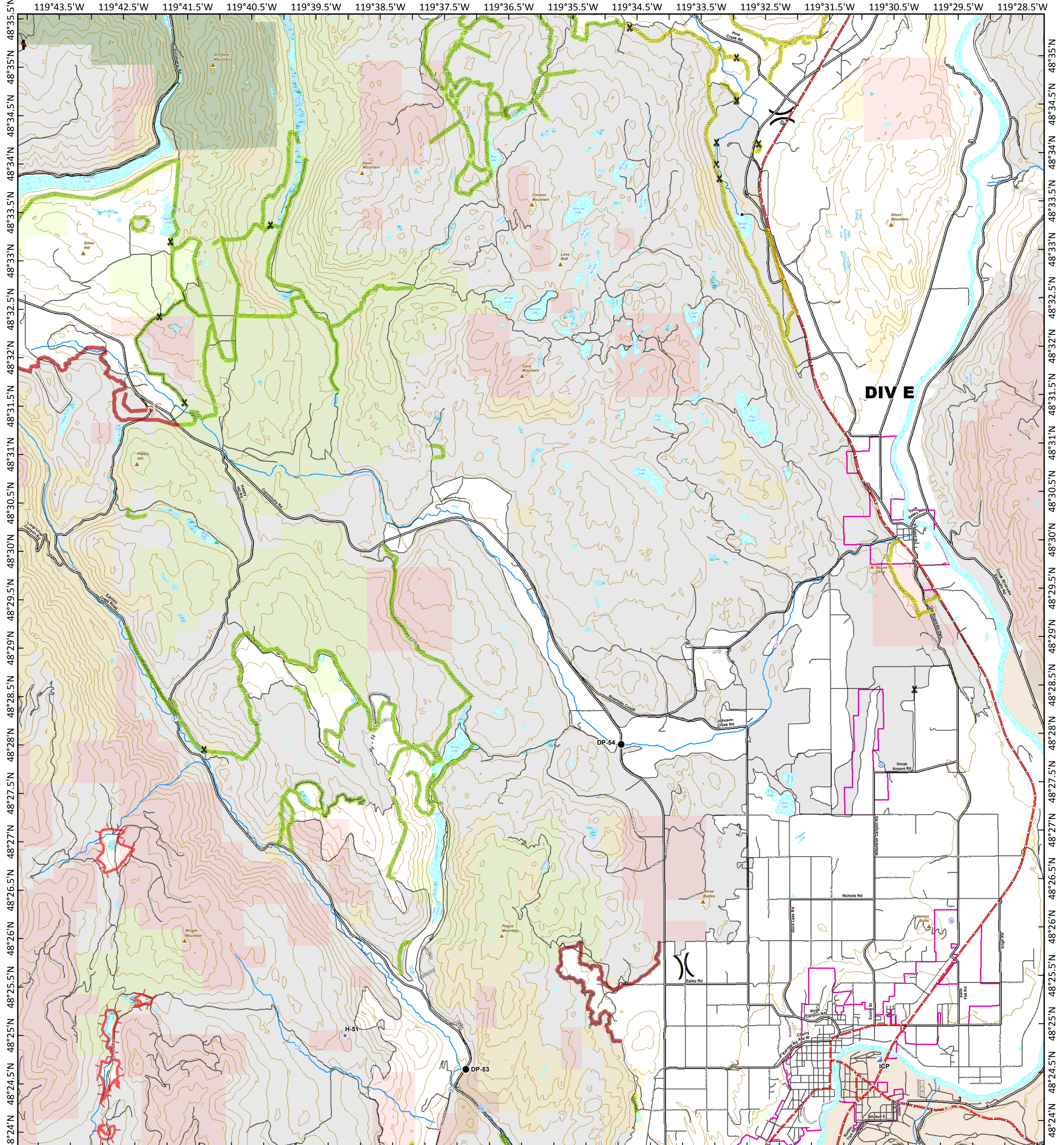
S. B. Miller and B. Mangis: GIS for Washington Interagency IMT 5

September 20, 2015

	Kelly Hump Damage		Helispot		Complete
	Springs		Helibase		Denied
	Dam/Draft Spot		Drop Point		Pending
	Waterbar Construction		Incident Command Post		Uncontrolled Fire Edge
	HL Needs Repair		Pump		Completed Dozer Line
	Dozer Track Damage		Repeater		Completed Line
	Road Damage		Water Source		Hand Line
	Creek Damage		Push Outs		Road as Completed Line
	Stump Burning Under Road		Fence Break		Planned Fire Line
	Fence Post Damage		Other or Unknown		FirePolygon
	City Limits		WA DFW		WA Parks
	Private/Other		Tribal		US BLM
	US FWS		US FS		WA DNR

2,300 1,150 0 2,300 Feet





Okanogan Complex

WA-NES-001203

Rehab Map

Perimeter information is current as of September 19, 1123 hrs. 133,450 acres.

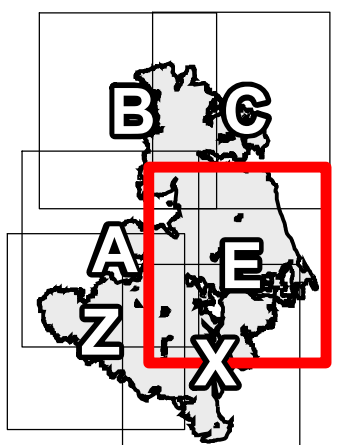


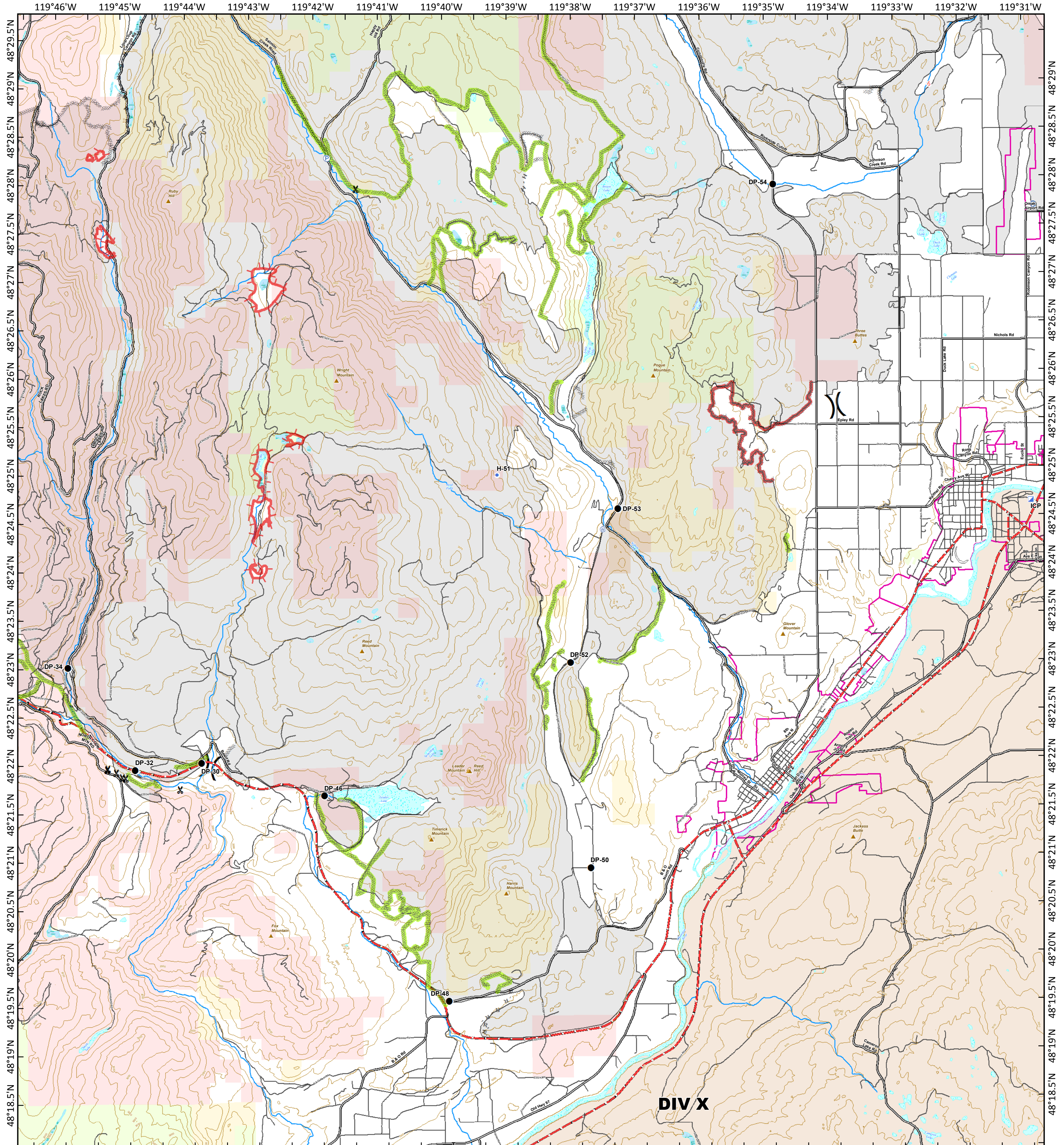
S. B. Miller and B Mangis: GISS for Washington Interagency IMT 5

September 20, 2015

Kelly Hump Damage	Helispot	Complete
Springs	Helibase	Denied
Dam/Draft Spot	Drop Point	Pending
Waterbar Construction	Incident Command Post	Uncontrolled Fire Edge
Old Wash	Pump	Completed Dozer Line
HL Needs Repair	Repeater	Completed Line
Dozer Track Damage	Water Source	Hand Line
Road Damage	Push Outs	Road as Completed Line
Creek Damage	Fence Break	Planned Fire Line
Stump Burning Under Road	Other or Unknown	FirePolygon
Fence Post Damage		
City Limits	WA DFW	
Private/Other	WA Parks	
Tribal	US BLM	
US BR	US FWS	
US FS	WA DNR	

2,300 1,150 0 2,300 Feet





Okanogan Complex

WA-NES-001203

Rehab Map

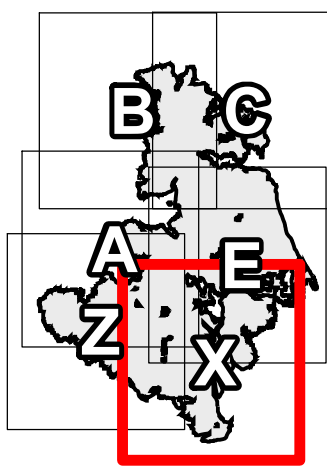

Perimeter information is current as of September 19, 1123 hrs. 133,450 acres.

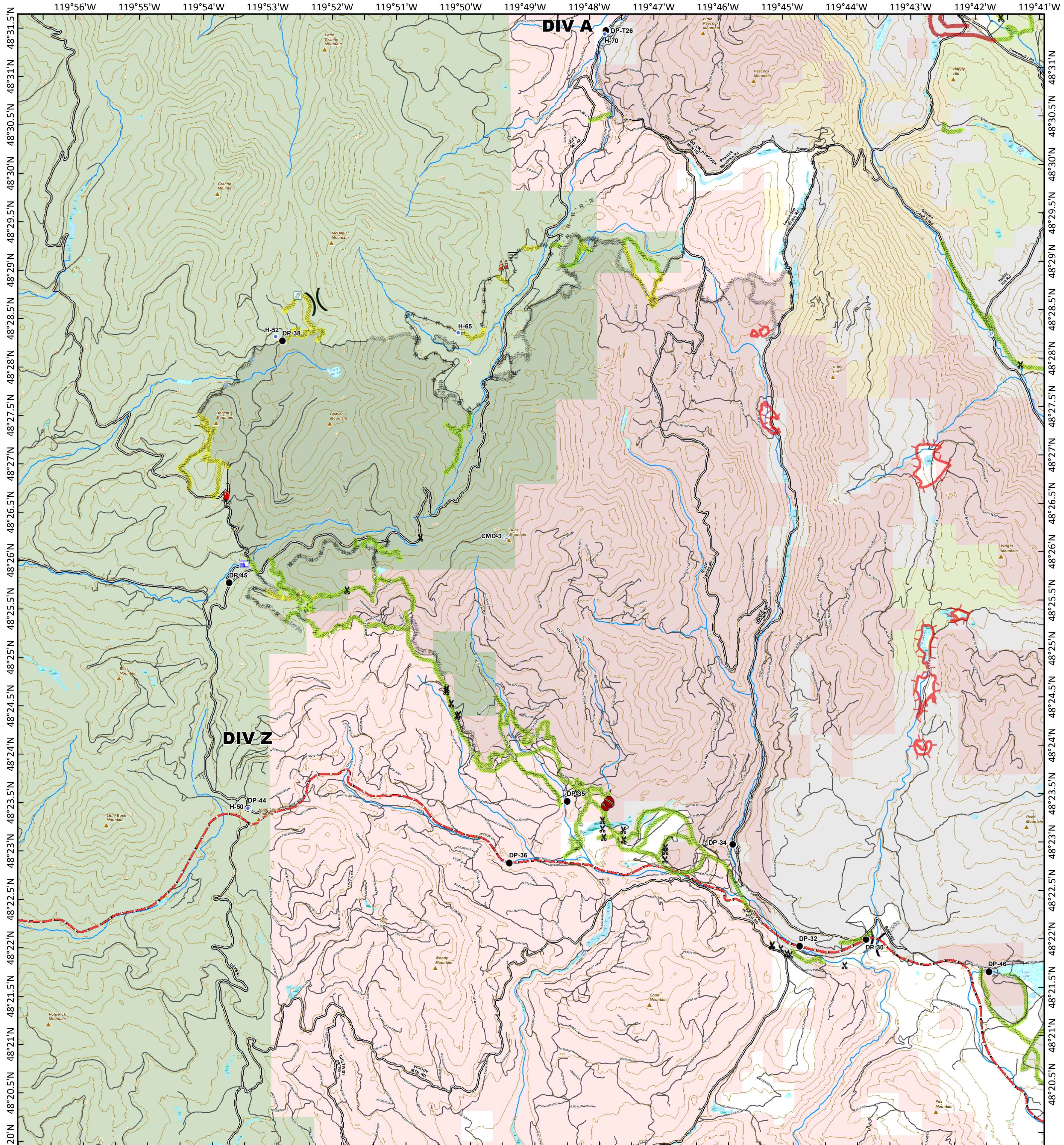


S. B. Miller and B. Mangis: GISS for Washington Interagency IMT 5

September 20, 2015

Kelly Hump Damage	Helispot	City Limits	Complete
Springs	Helibase	Private/Other	Denied
Dam/Draft Spot	Drop Point	WA DFW	Pending
Waterbar Construction	Incident Command Post	WA Parks	Uncontrolled Fire Edge
Old Wash	Pump	Tribal	Completed Dozer Line
HL Needs Repair	Repeater	US BLM	Completed Line
Dozer Track Damage	Water Source	US BR	Hand Line
Road Damage	Push Outs	US FWS	Road as Completed Line
Creek Damage	Fence Break	US FS	Planned Fire Line
Stump Burning Under Road	Other or Unknown	WA DNR	FirePolygon
Fence Post Damage			





Okanogon Complex

WA-NES-001203

Rehab Map

Perimeter information is current as of September 19, 1123 hrs. 133,450 acres.



S. B. Miller and B. Mangis: GIS for Washington Interagency IMT 5

September 20, 2015

	Kelly Hump Damage		Helispot		City Limits		Complete
	Springs		Helibase		Private/Other		Denied
	Dam/Draft Spot		Drop Point		WA DFW		Pending
	Waterbar Construction		Incident Command Post		WA Parks		Uncontrolled Fire Edge
	HL Needs Repair		Pump		Tribal		Completed Dozer Line
	Dozer Track Damage		Repeater		US BLM		Completed Line
	Road Damage		Water Source		US BR		H - H - Hand Line
	Creek Damage		Push Outs		US FWS		R - R - Road as Completed Line
	Stump Burning Under Road		Fence Break		US FS		Planned Fire Line
	Fence Post Damage		Other or Unknown		WA DNR		FirePolygon

2,300 1,150 0 2,300 Feet

