

DIV B

OKANOGAN COMPLEX

WA-NES-001203
IAP Map

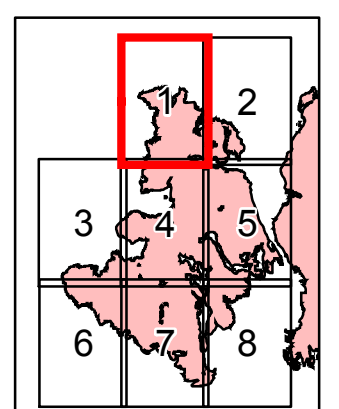
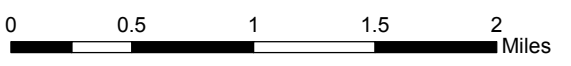
Perimeter information is current as of September 19, 1154 hrs. 133,450 acres.

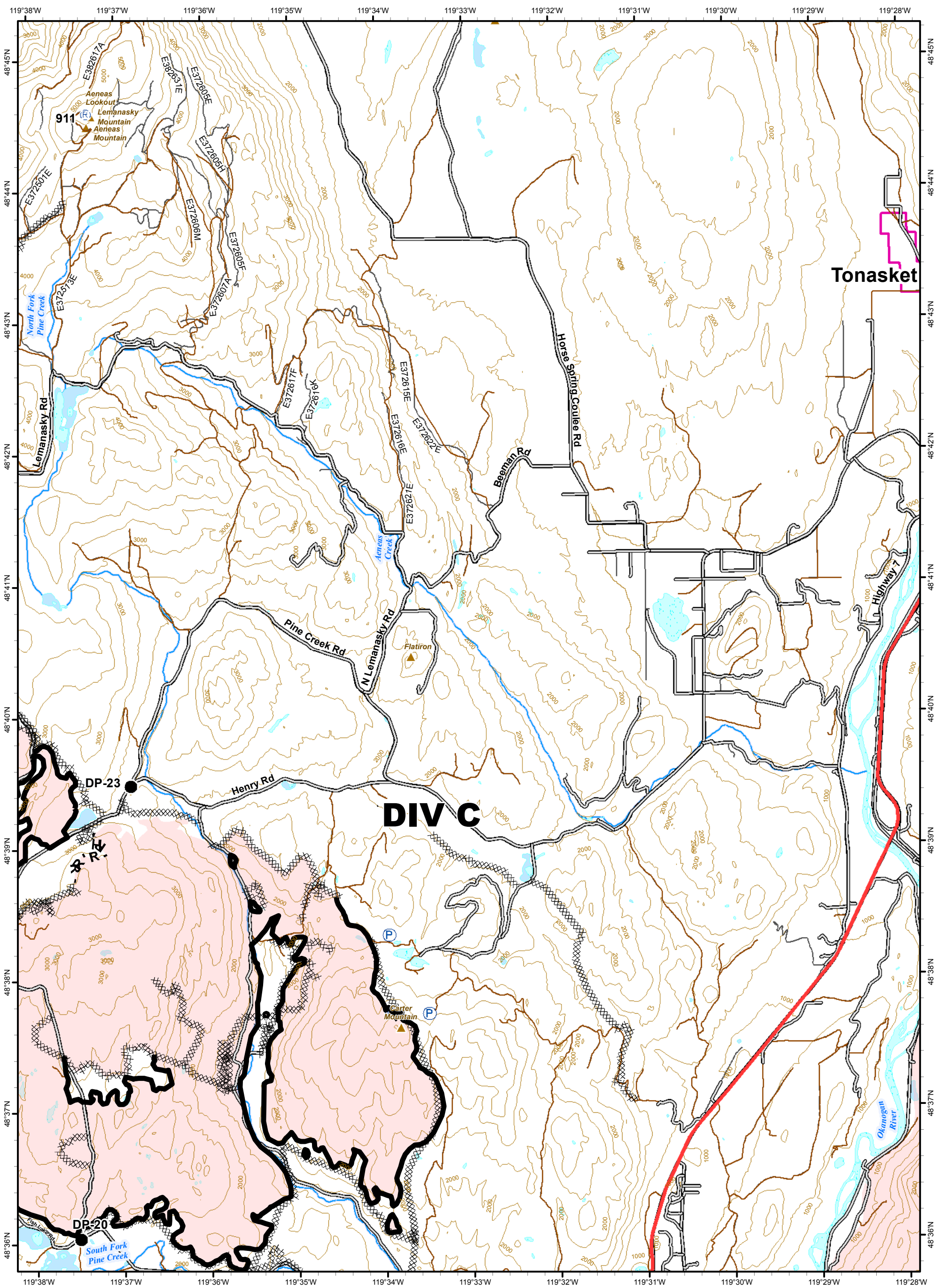
S. B. Miller and B. Mangis. GISS for Washington Interagency IMT 5

September 20, 2015

Legend

- Division Breaks
- Fire Polygon
- Water Source
- Repeater
- Drop Point
- Helibase
- Helispot
- Incident Command Post
- Uncontrolled Fire Edge
- Completed Dozer Line
- Completed Line
- Hand Line
- Road as Completed Line
- Highways
- Primary Roads
- Unimproved Roads
- City Limits





Tonasket

DIV C

OKANOGAN COMPLEX

WA-NES-001203
IAP Map

Perimeter information is current as of September 19, 1154 hrs. 133,450 acres.

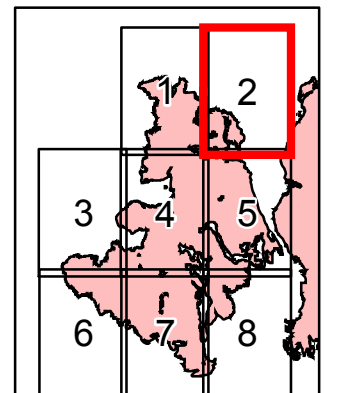
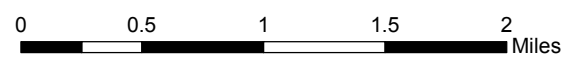


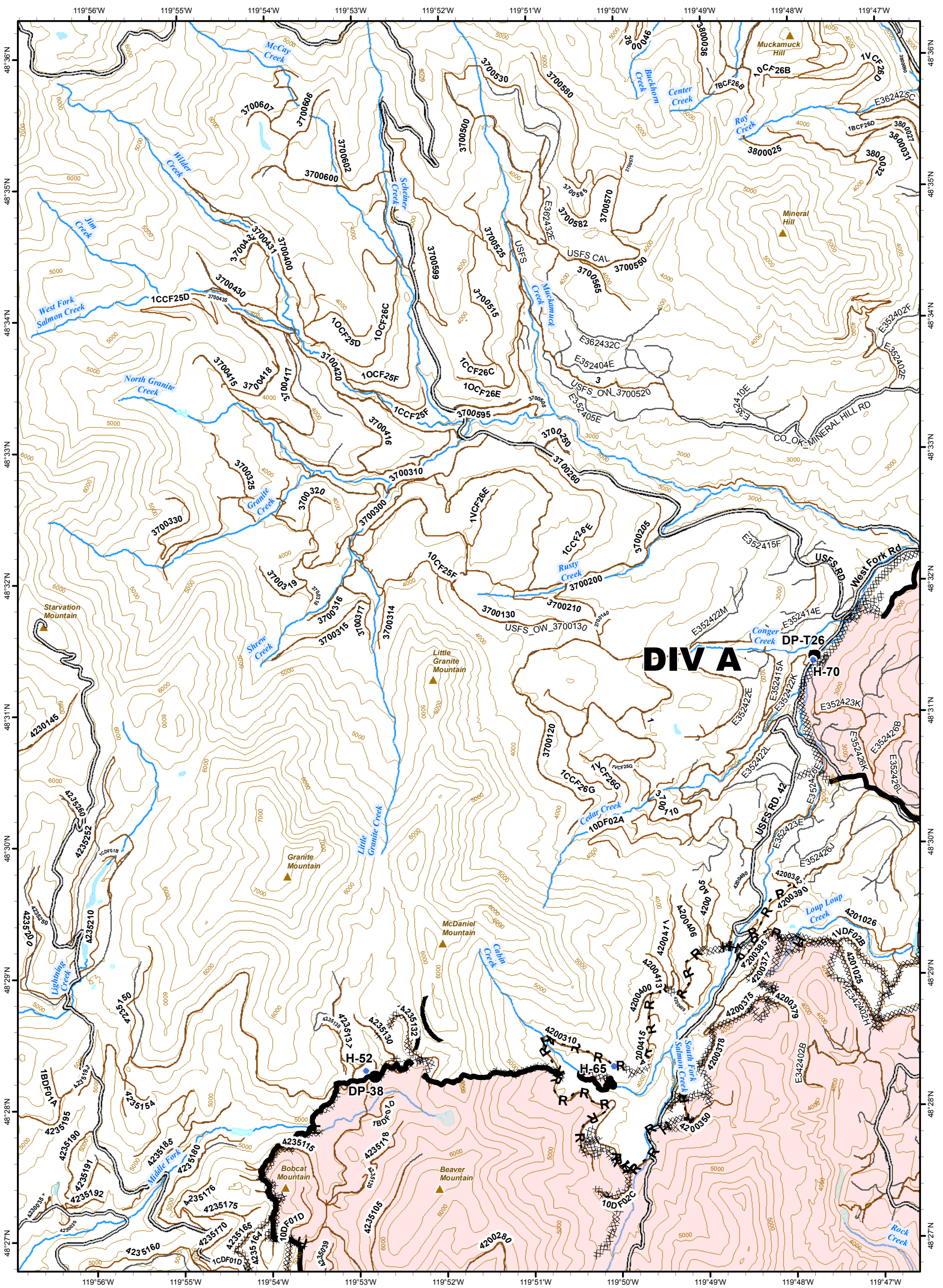
S. B. Miller and B. Mangis - GIS for Washington Interagency IMT 5

September 20, 2015

Legend

- Division Breaks
- Fire Polygon
- Water Source
- Repeater
- Drop Point
- Helibase
- Helispot
- Incident Command Post
- Uncontrolled Fire Edge
- Completed Dozer Line
- Completed Line
- Hand Line
- Road as Completed Line
- Highways
- Primary Roads
- Unimproved Roads
- City Limits





OKANOGAN COMPLEX

WA-NES-001203
IAP Map

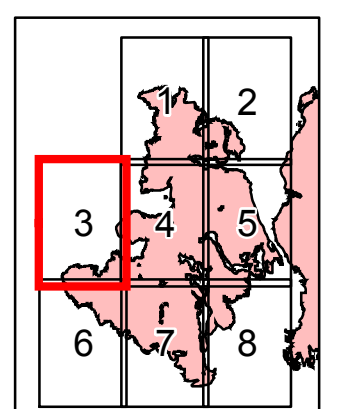
Perimeter information is current as of September 19, 1154 hrs. 133,450 acres.

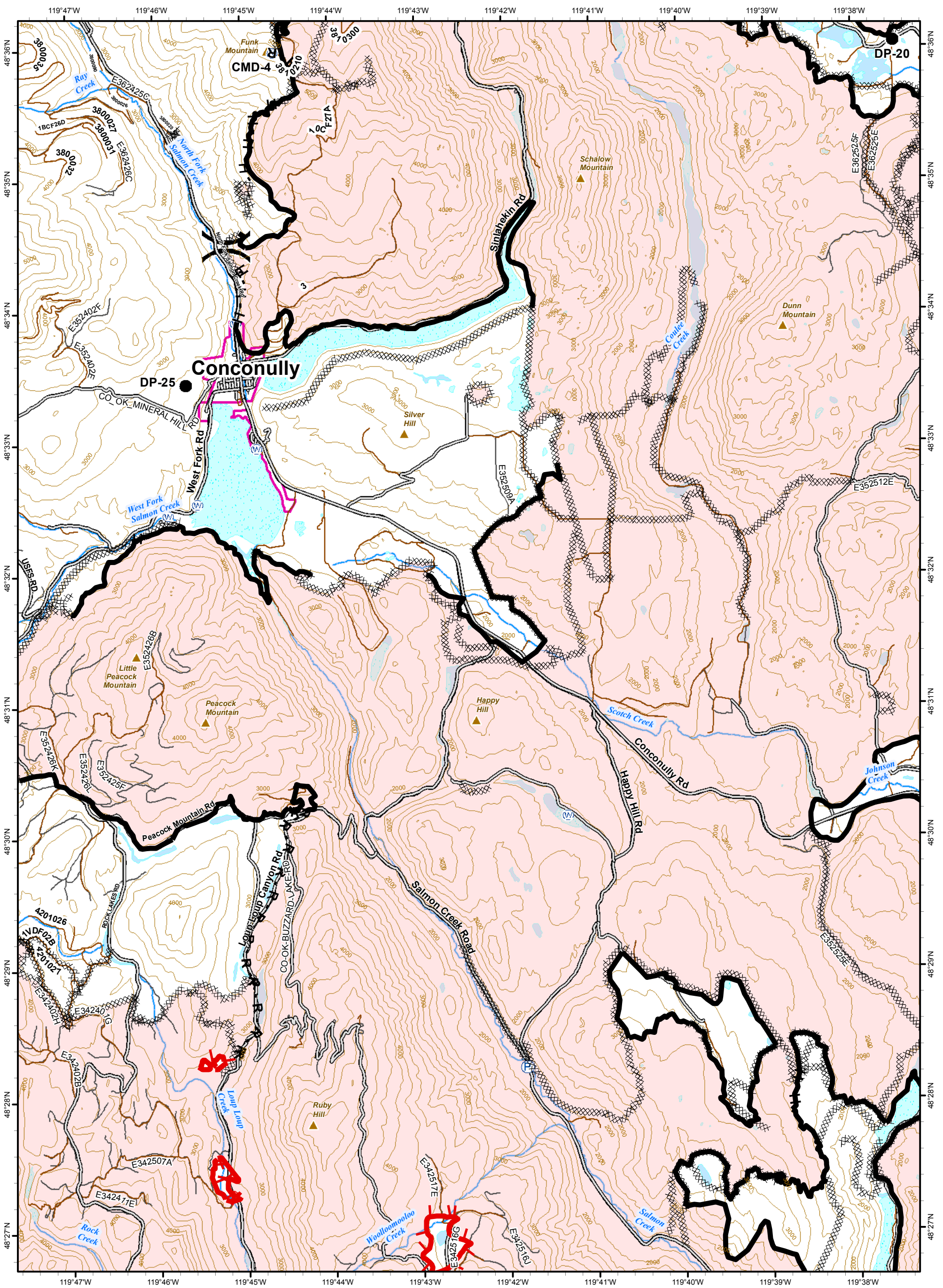
S. B. Miller and B. Mangis - GISS for Washington Interagency IMT 5

September 20, 2015

Legend

- () Division Breaks
- Fire Polygon
- Water Source
- Repeater
- Drop Point
- Helibase
- Helispot
- Incident Command Post
- Uncontrolled Fire Edge
- Completed Dozer Line
- Completed Line
- H - H Hand Line
- R - R Road as Completed Line
- Highways
- Primary Roads
- Unimproved Roads
- City Limits





OKANOGAN COMPLEX

WA-NES-001203
IAP Map

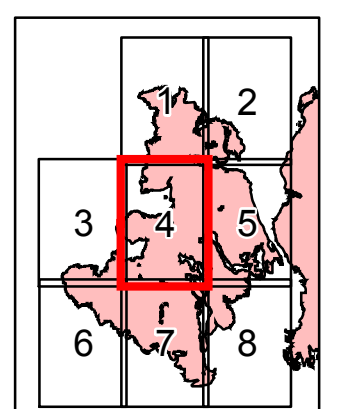
Perimeter information is current as of September 19, 1154 hrs. 133,450 acres.

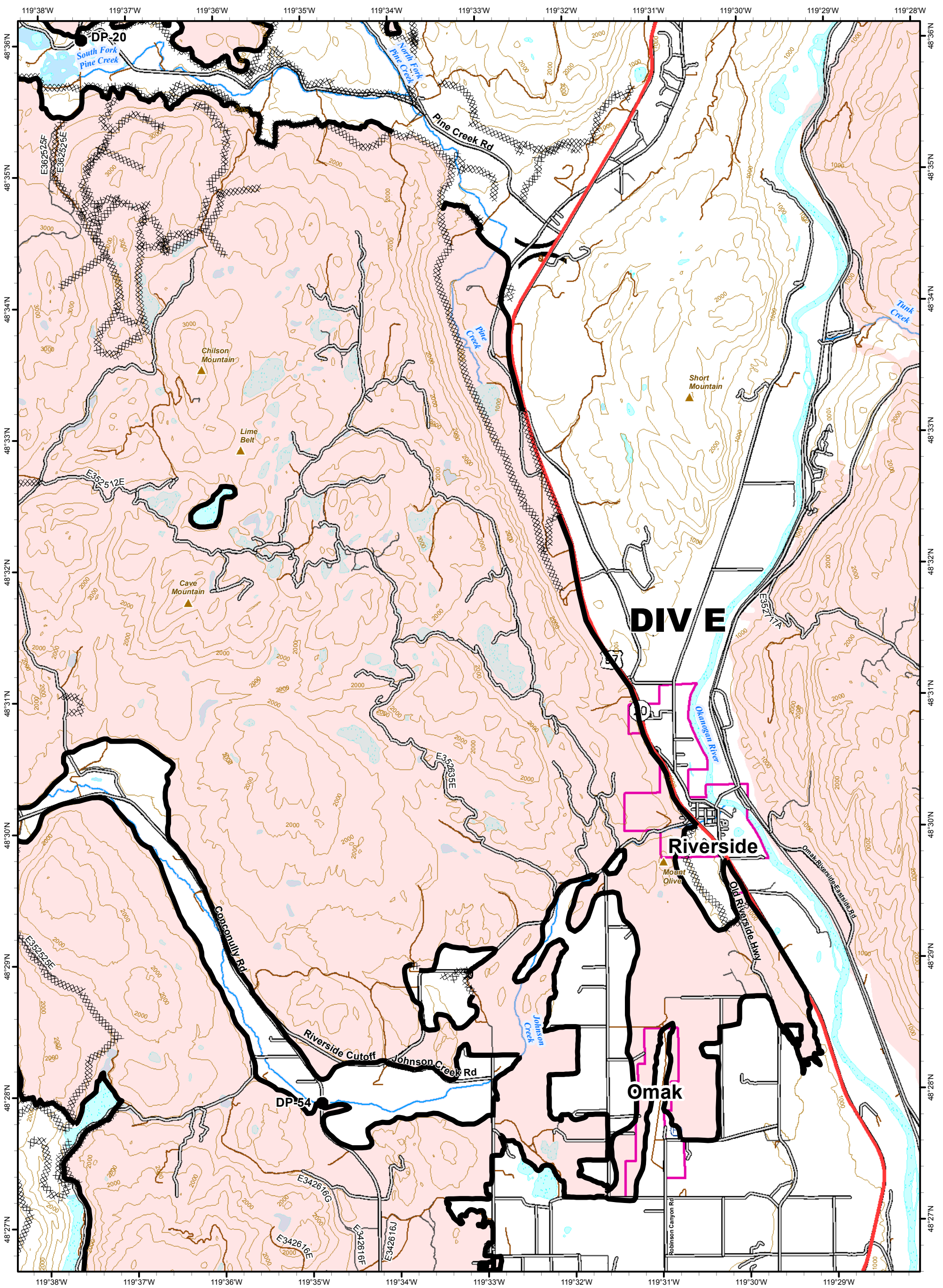
S. B. Miller and B. Mangis - GISS for Washington Interagency IMT 5

September 20, 2015

Legend

- Division Breaks
- Fire Polygon
- Water Source
- Repeater
- Drop Point
- Helibase
- Helispot
- Incident Command Post
- Uncontrolled Fire Edge
- Completed Dozer Line
- Completed Line
- Hand Line
- Road as Completed Line
- Highways
- Primary Roads
- Unimproved Roads
- City Limits





OKANOGAN COMPLEX

WA-NES-001203
IAP Map

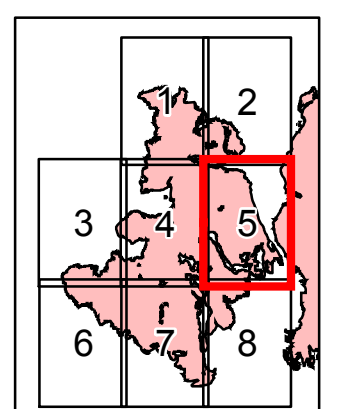
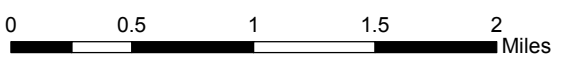
Perimeter information is current as of September 19, 1154 hrs. 133,450 acres.

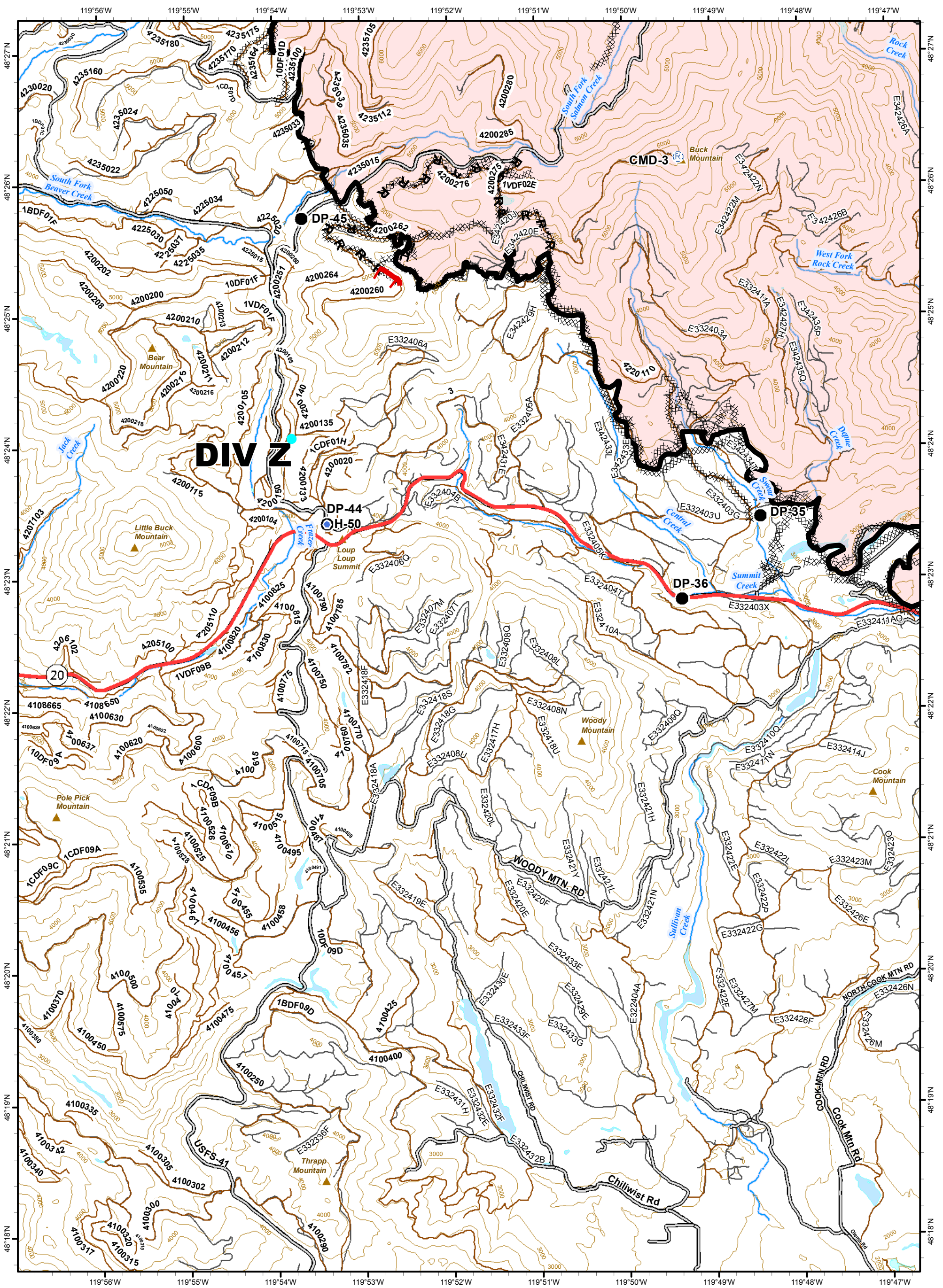
S. B. Miller and B. Mangis. GISS for Washington Interagency IMT 5

September 20, 2015

Legend

- () Division Breaks
- Fire Polygon
- W Water Source
- R Repeater
- Drop Point
- H Helibase
- Helispot
- Incident Command Post
- Uncontrolled Fire Edge
- Completed Dozer Line
- Completed Line
- H - H Hand Line
- R - R Road as Completed Line
- Highways
- Primary Roads
- Unimproved Roads
- City Limits





OKANOGAN COMPLEX

WA-NES-001203
IAP Map

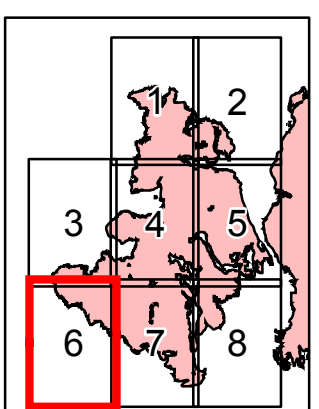
Perimeter information is current as of September 19, 1154 hrs. 133,450 acres.

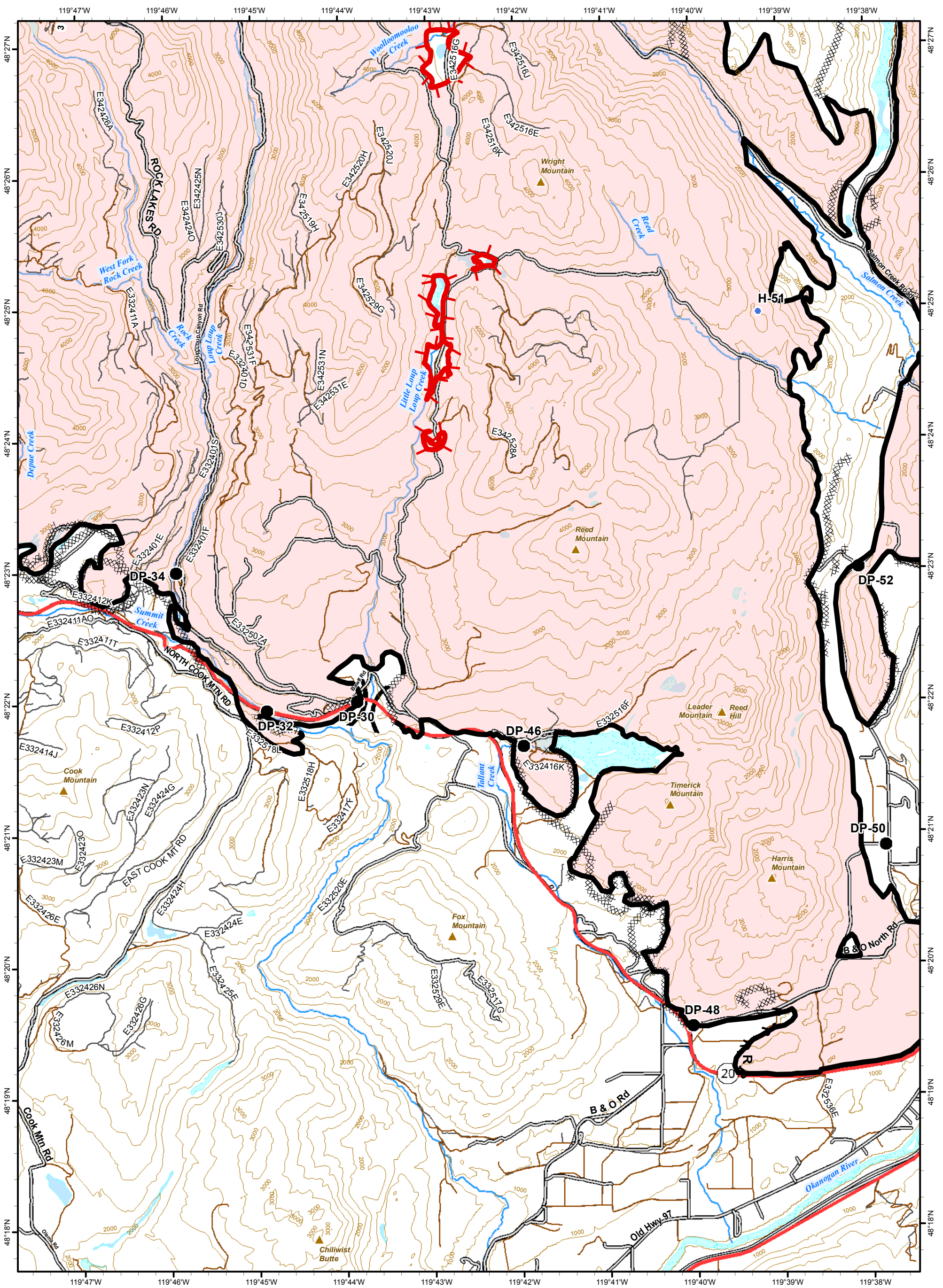
S. B. Miller and B. Mangis - GISS for Washington Interagency IMT 5

September 20, 2015

Legend

- () Division Breaks
- Fire Polygon
- W Water Source
- R Repeater
- Drop Point
- H Helibase
- Helispot
- Incident Command Post
- Uncontrolled Fire Edge
- Completed Dozer Line
- Completed Line
- H - H Hand Line
- R - R Road as Completed Line
- Highways
- Primary Roads
- Unimproved Roads
- City Limits





OKANOGAN COMPLEX

WA-NES-001203
IAP Map

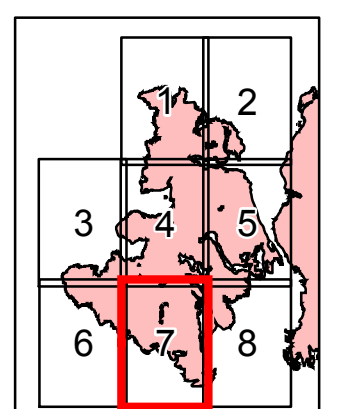
Perimeter information is current as of September 19, 1154 hrs. 133,450 acres.

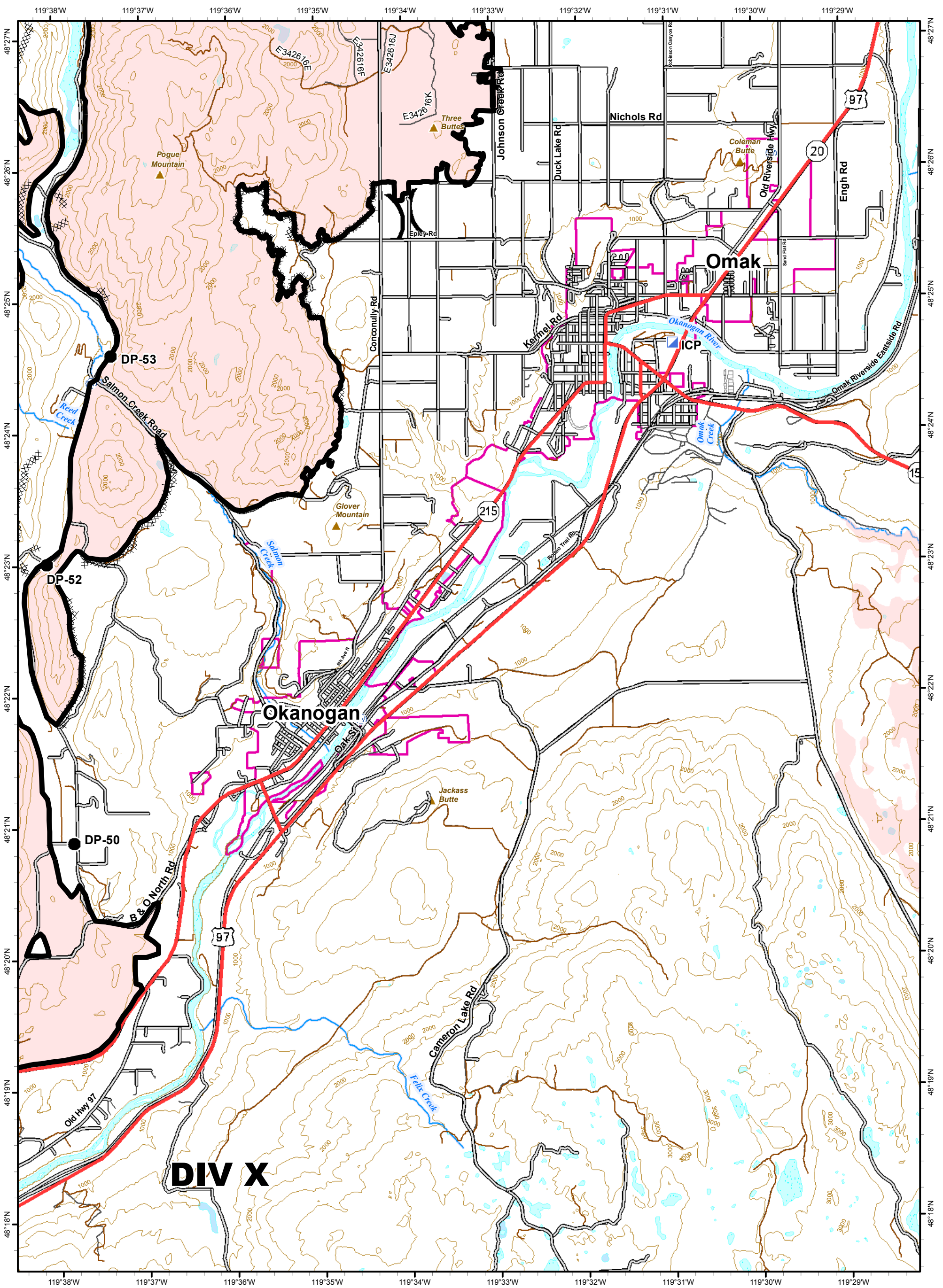
S. B. Miller and B. Mangis: GISS for Washington Interagency IMT 5

September 20, 2015

Legend

- Division Breaks
- Fire Polygon
- Water Source
- Repeater
- Drop Point
- Helibase
- Helispot
- Incident Command Post
- Uncontrolled Fire Edge
- Completed Dozer Line
- Completed Line
- H - H Hand Line
- R - R Road as Completed Line
- Highways
- Primary Roads
- Unimproved Roads
- City Limits





DIV X

OKANOGAN COMPLEX

WA-NES-001203
IAP Map

Perimeter information is current as of September 19, 1154 hrs. 133,450 acres.

S. B. Miller and B. Mangis: GIS for Washington Interagency IMT 5

September 20, 2015

Legend

- () Division Breaks
- Fire Polygon
- W Water Source
- R Repeater
- Drop Point
- H Helibase
- Helispot
- ▣ Incident Command Post
- Uncontrolled Fire Edge
- Completed Dozer Line
- Completed Line
- H - H Hand Line
- R - R Road as Completed Line
- Highways
- Primary Roads
- Unimproved Roads
- City Limits

