

Okanogon Complex

WA-NES-001203



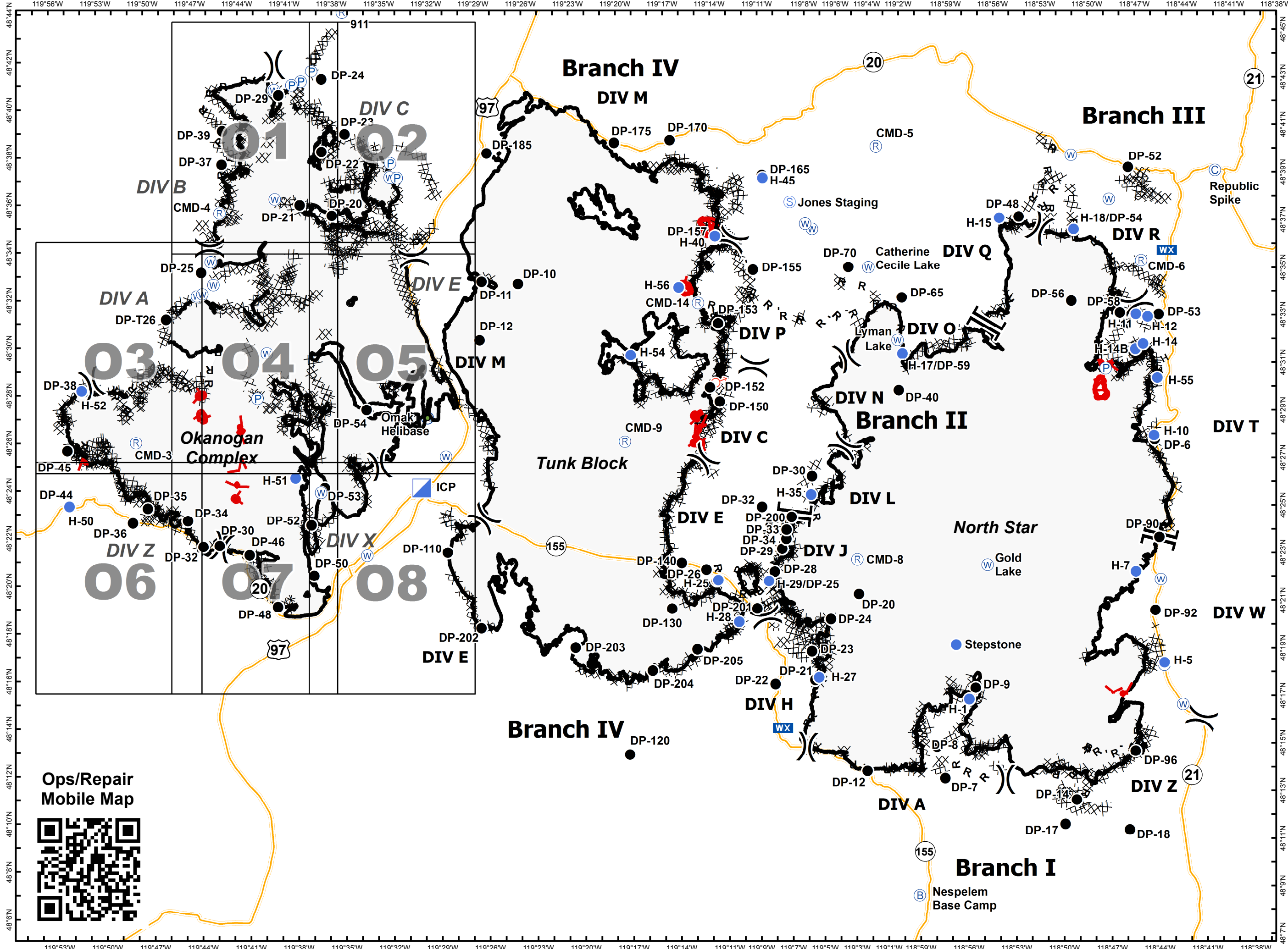
IAP Index
9/22/2015

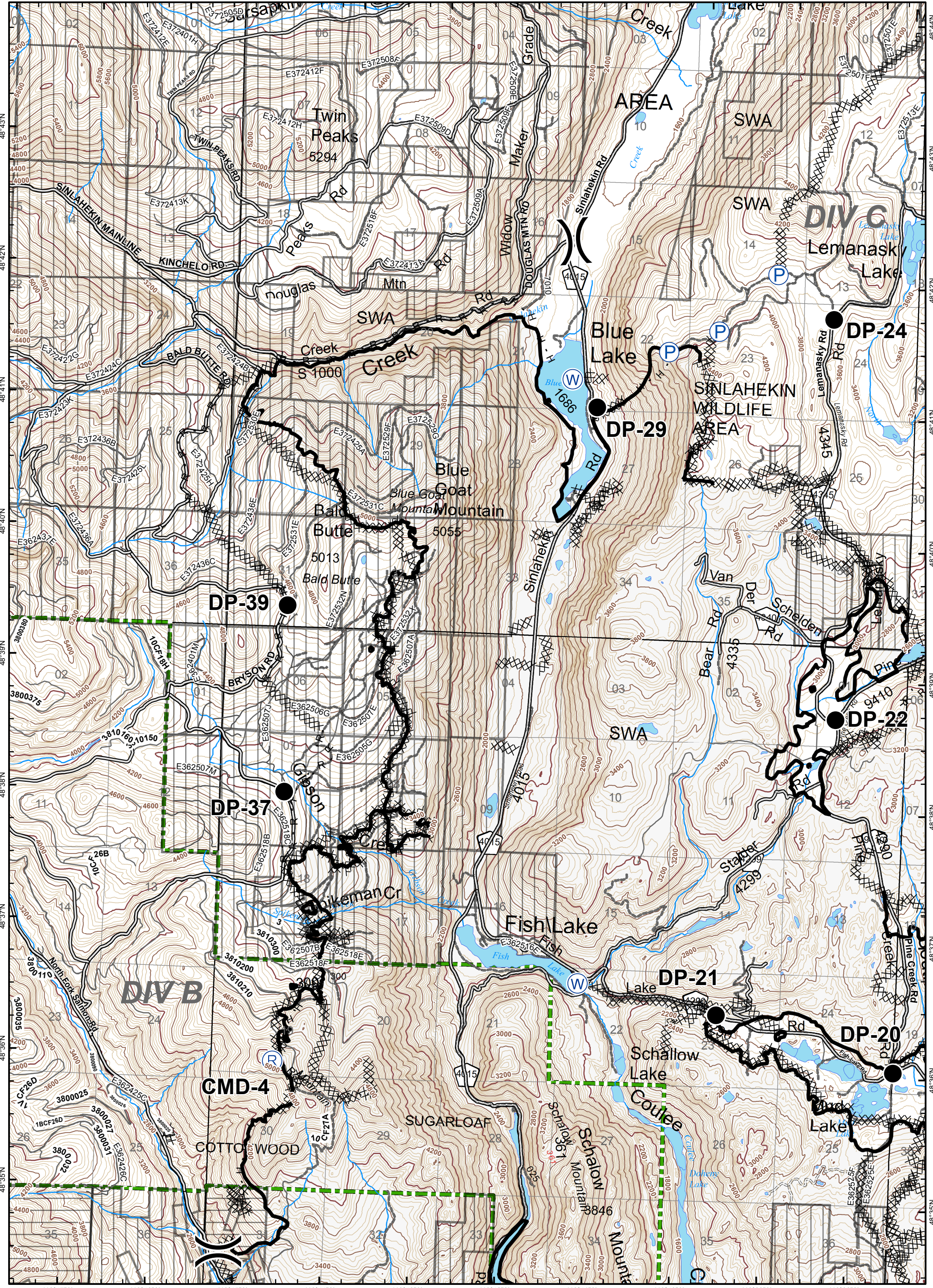
- || Branch Break
-) Division Break
- Uncontrolled Fire Edge
- Contained Fire Edge
- XXXXX Completed Dozer Line
- H - H - Hand Line
- R - R - Road as Completed Line
- Incident Command Post
- ⓑ Incident Base
- Ⓒ Camp
- Drop Point
- Ⓢ Staging Area
- Ⓜ Helibase
- Helispot
- Ⓦ Water Source
- Ⓟ Pump
- Ⓡ Repeater
- Ⓦx Mobile Weather Unit
- Highways

Ops/Repair
Mobile Map

NAD83 UTM Zone 10

0 1 2 3 4 5
Miles

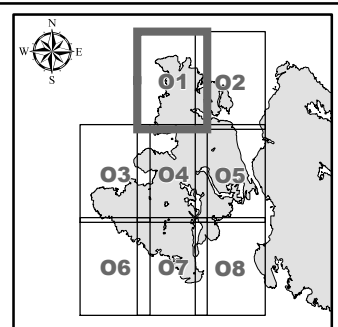


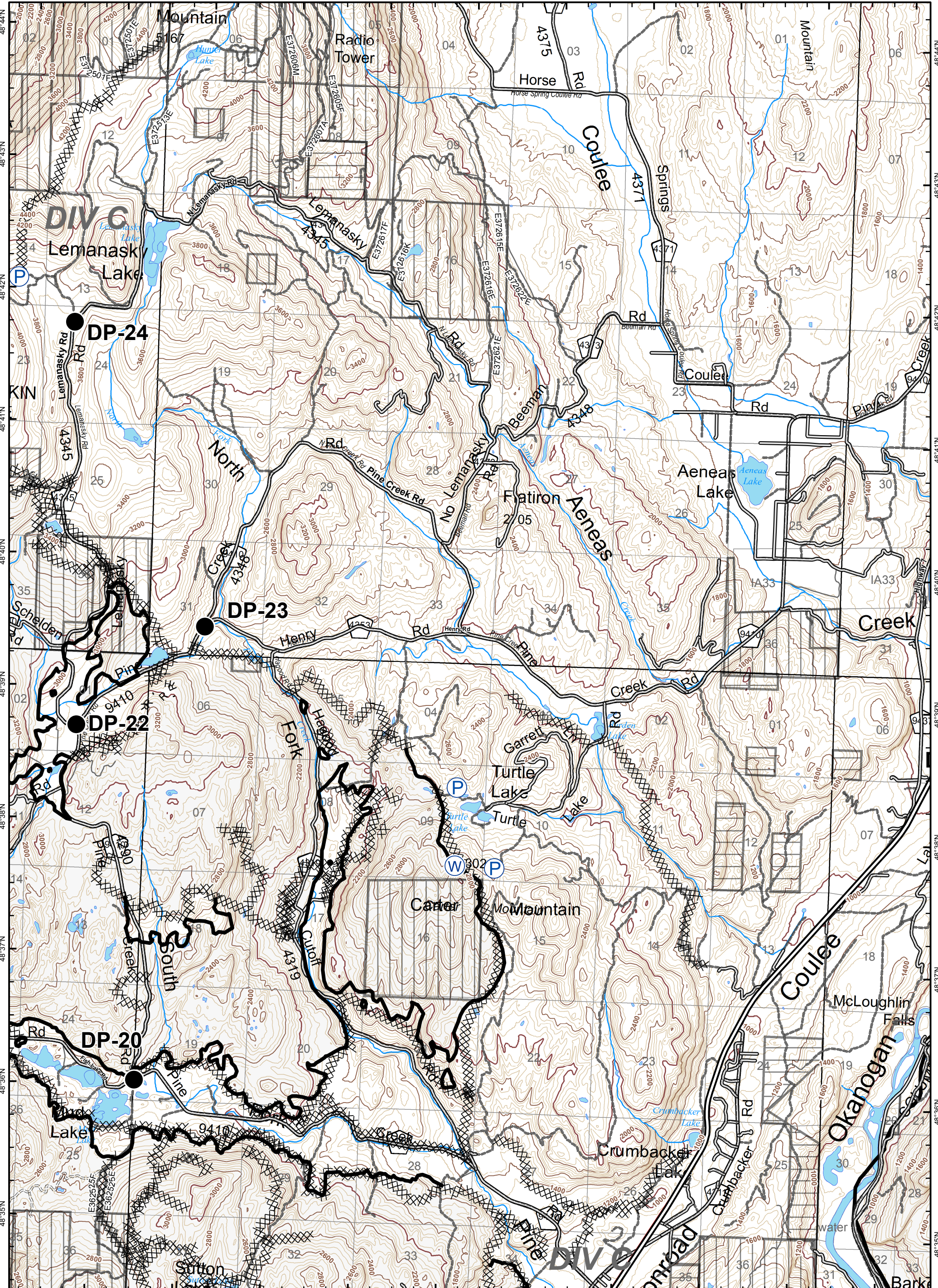


Okanogan Cmplx
 WA-NES-001203
 IAP Map 9/22/2015

Contour Interval: 40ft NAD83 UTM Zone 10
 0 0.5 1 1.5 2 Miles

- Division Break
- BLM Boundary
- DNR Boundary
- Colville Reservation
- USFS
- Omak Creek - No Dip/Draft
- Uncontrolled Fire Edge
- Completed Dozer Line
- Completed Line
- H - Hand Line
- R - Road as Completed Line
- Incident Command Post
- Incident Base
- Camp
- Staging Area
- Helibase
- Helispot
- Water Source
- Pump
- Repeater
- Mobile Weather Unit





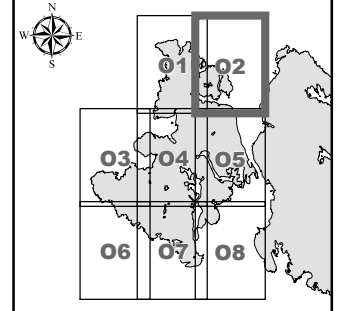
Okanogan Cmplx
 WA-NES-001203
 IAP Map 9/22/2015

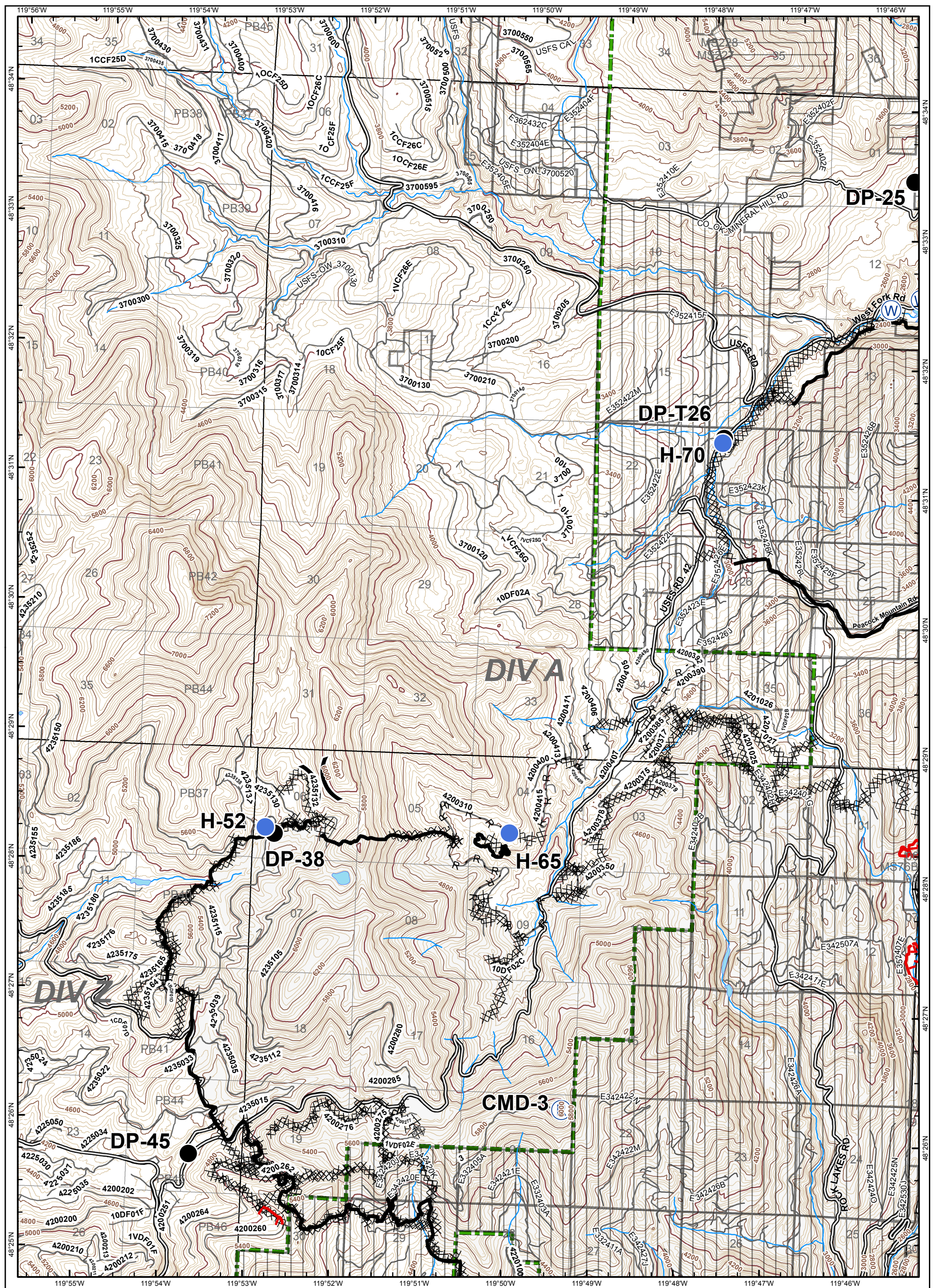
Contour Interval: 40ft NAD83 UTM Zone 10



- (X) Division Break
- BLM Boundary
- DNR Boundary
- Colville Reservation
- USFS
- Omak Creek - No Dip/Draft
- Uncontrolled Fire Edge
- Completed Dozer Line
- Completed Line
- H - Hand Line
- R - Road as Completed Line

- Incident Command Post
- Incident Base
- Camp
- Staging Area
- Helibase
- Helispot
- Water Source
- Pump
- Repeater
- Mobile Weather Unit






Okanogon Cmplx

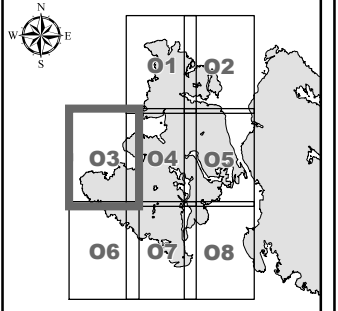
WA-NES-001203

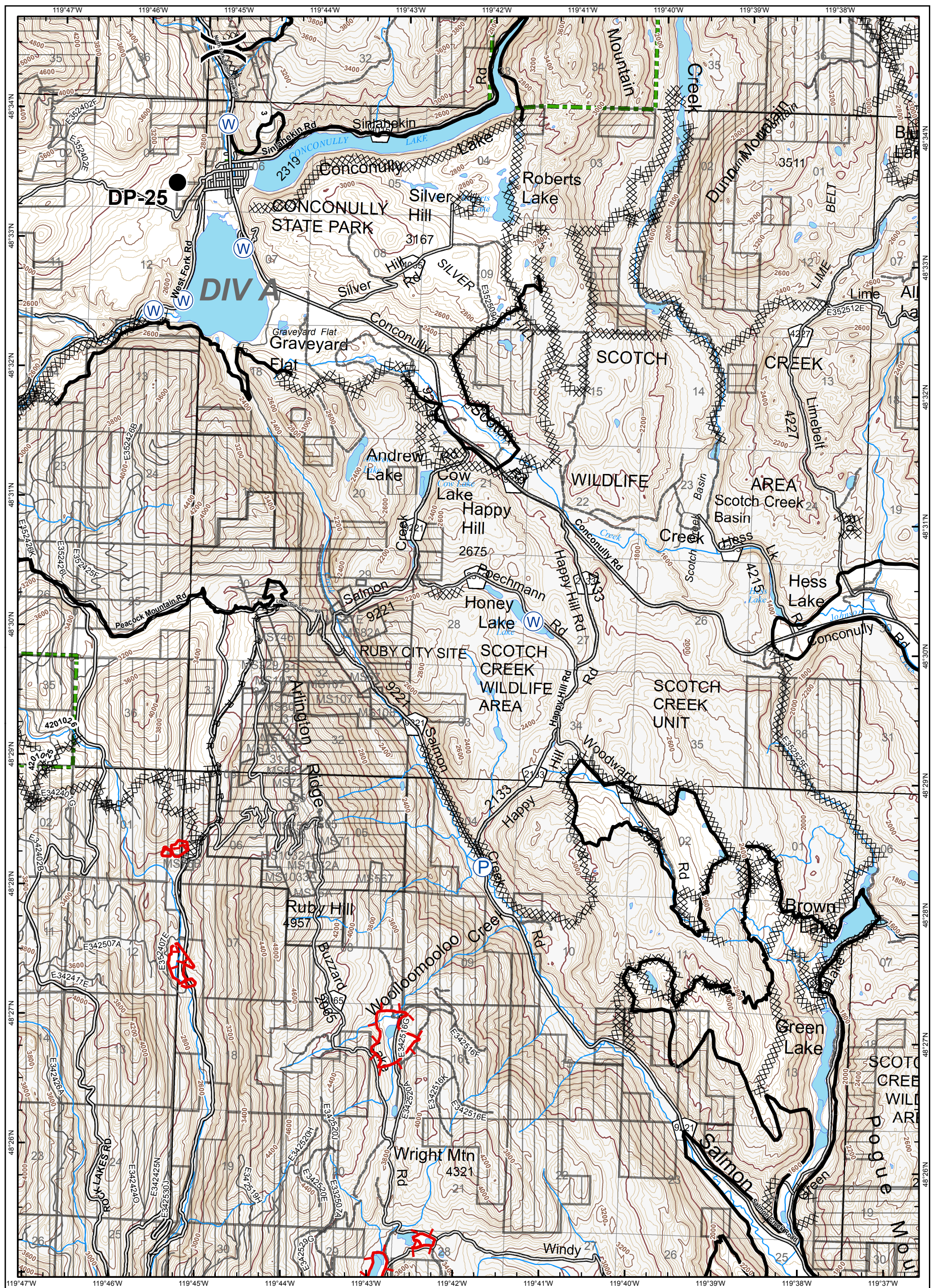
IAP Map 9/22/2015

Contour Interval: 40ft NAD83 UTM Zone 10



- | | | | |
|---------------------------|----------------------------|-----------------------|---------------------|
| (X) Division Break | Uncontrolled Fire Edge | Incident Command Post | Helispot |
| BLM Boundary | Completed Dozer Line | Incident Base | Water Source |
| DNR Boundary | Completed Line | Camp | Pump |
| Colville Reservation | H - Hand Line | Drop Point | Repeater |
| USFS | R - Road as Completed Line | Staging Area | Mobile Weather Unit |
| Omak Creek - No Dip/Draft | | Helibase | |





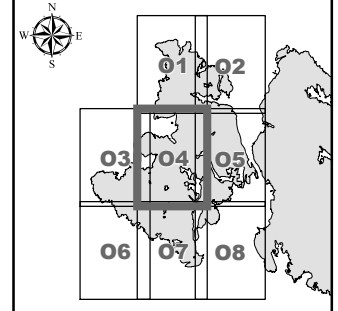
Okanogon Cmplx

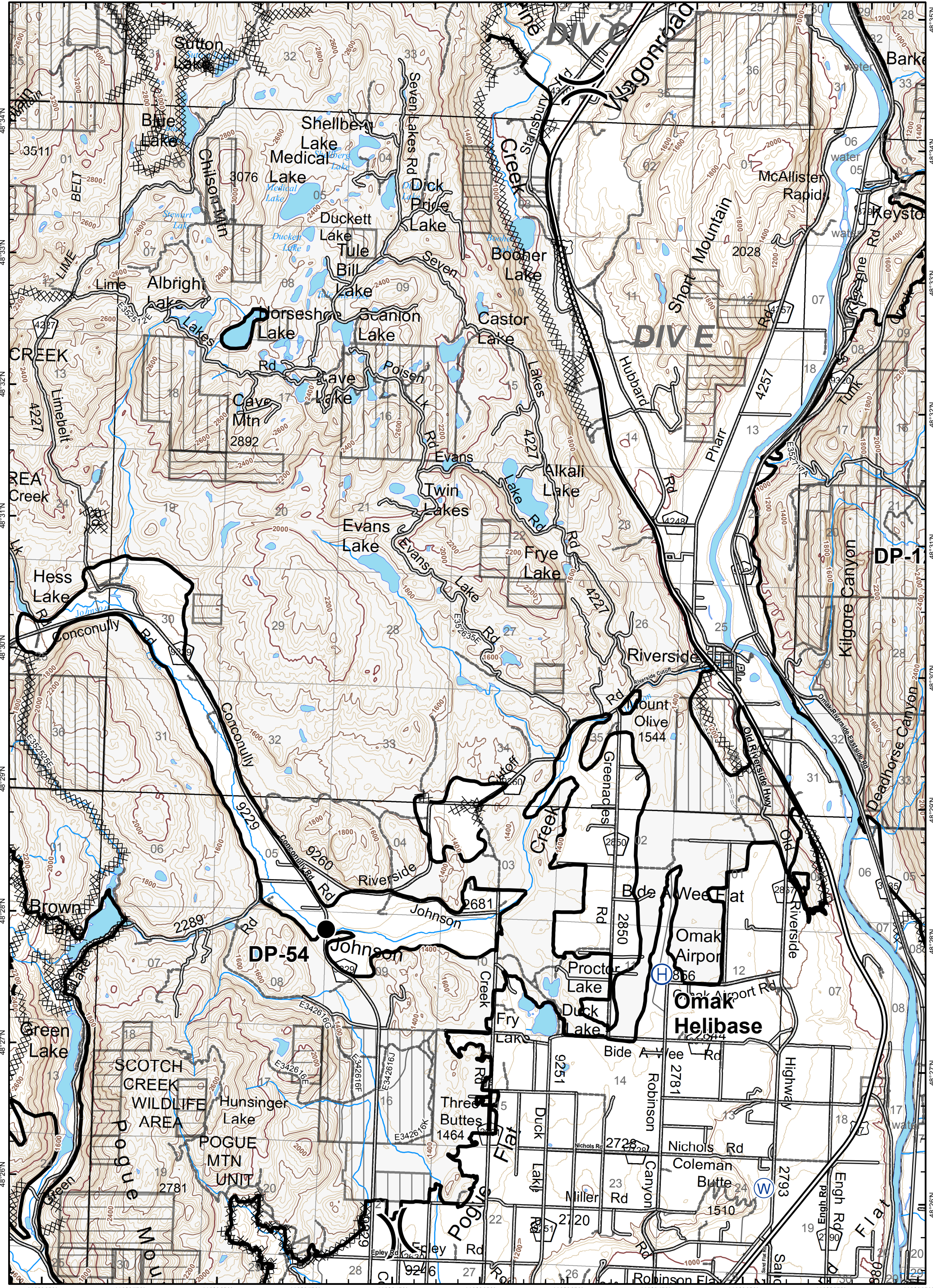
WA-NES-001203

IAP Map 9/22/2015

Contour Interval: 40ft NAD83 UTM Zone 10
 0 0.5 1 1.5 2 Miles

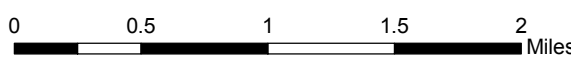
- | | | | |
|-----------------------------|----------------------------|-------------------------|-----------------------|
| (X) Division Break | — Uncontrolled Fire Edge | ■ Incident Command Post | ● Helispot |
| ▭ BLM Boundary | XXXX Completed Dozer Line | Ⓟ Incident Base | Ⓜ Water Source |
| ▭ DNR Boundary | — Completed Line | Ⓢ Camp | Ⓟ Pump |
| ▭ Colville Reservation | H - Hand Line | ● Drop Point | Ⓡ Repeater |
| ▭ USFS | R - Road as Completed Line | Ⓢ Staging Area | Ⓜ Mobile Weather Unit |
| ▭ Omak Creek - No Dip/Draft | | Ⓜ Helibase | |



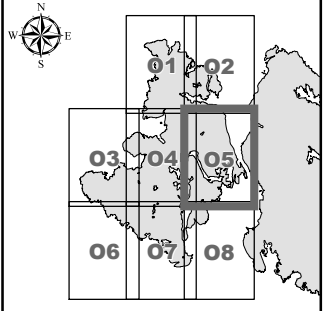


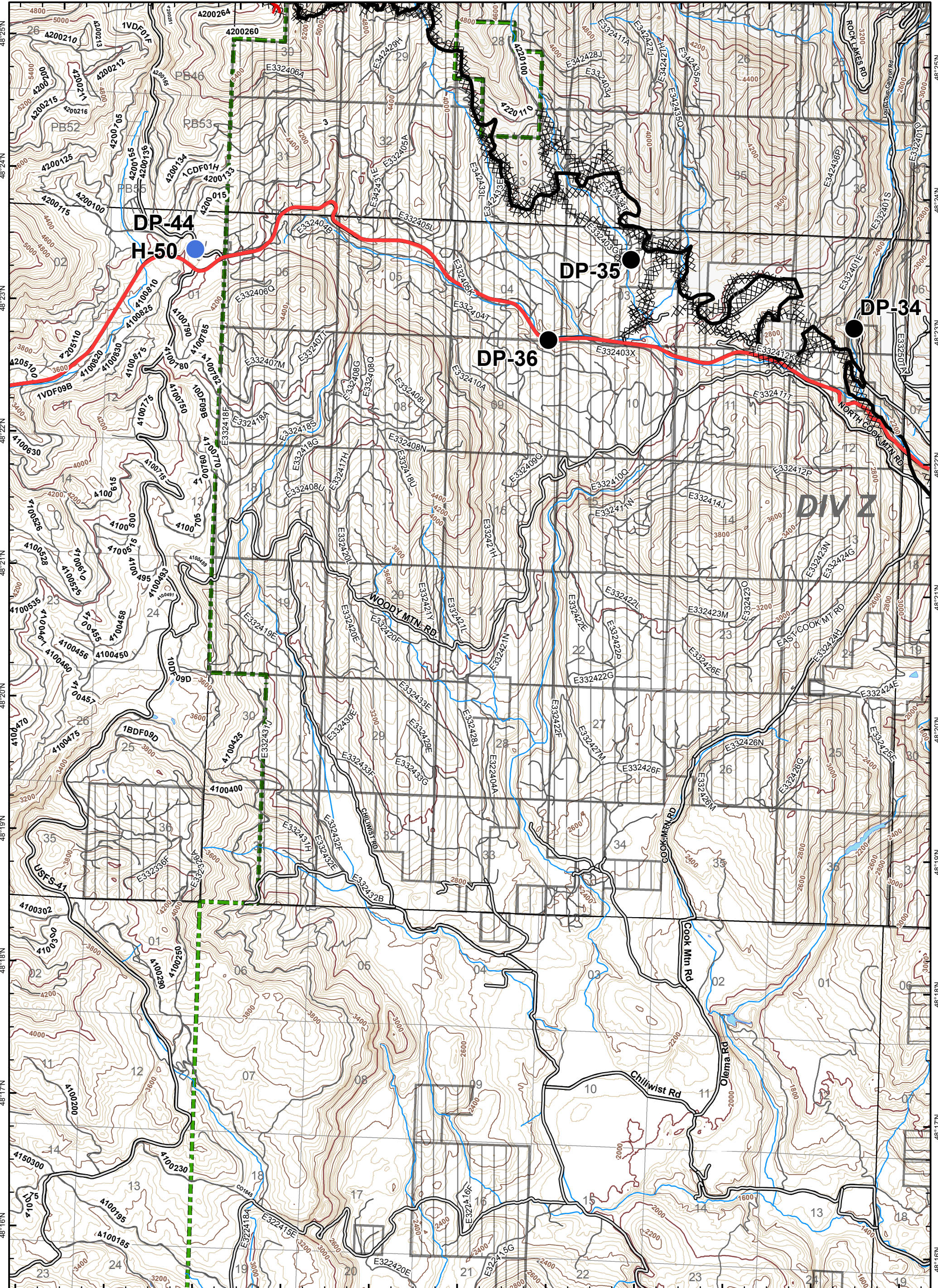
Okanogon Cmplx
 WA-NES-001203
 IAP Map 9/22/2015

Contour Interval: 40ft NAD83 UTM Zone 10



- | | | | |
|--|-----------------------------------|-------------------------------------|--------------------------|
| (X) Division Break | (Red Line) Uncontrolled Fire Edge | (Blue Square) Incident Command Post | (Blue Circle) Helispot |
| (Grey Box) BLM Boundary | (XXXX) Completed Dozer Line | (B) Incident Base | (W) Water Source |
| (White Box) DNR Boundary | (Black Line) Completed Line | (C) Camp | (P) Pump |
| (Green Box) Colville Reservation | (H) Hand Line | (Black Dot) Drop Point | (R) Repeater |
| (Green Box) USFS | (R) Road as Completed Line | (S) Staging Area | (WX) Mobile Weather Unit |
| (Yellow Box) Omak Creek - No Dip/Draft | | (H) Helibase | |

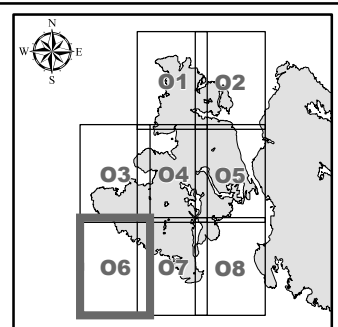


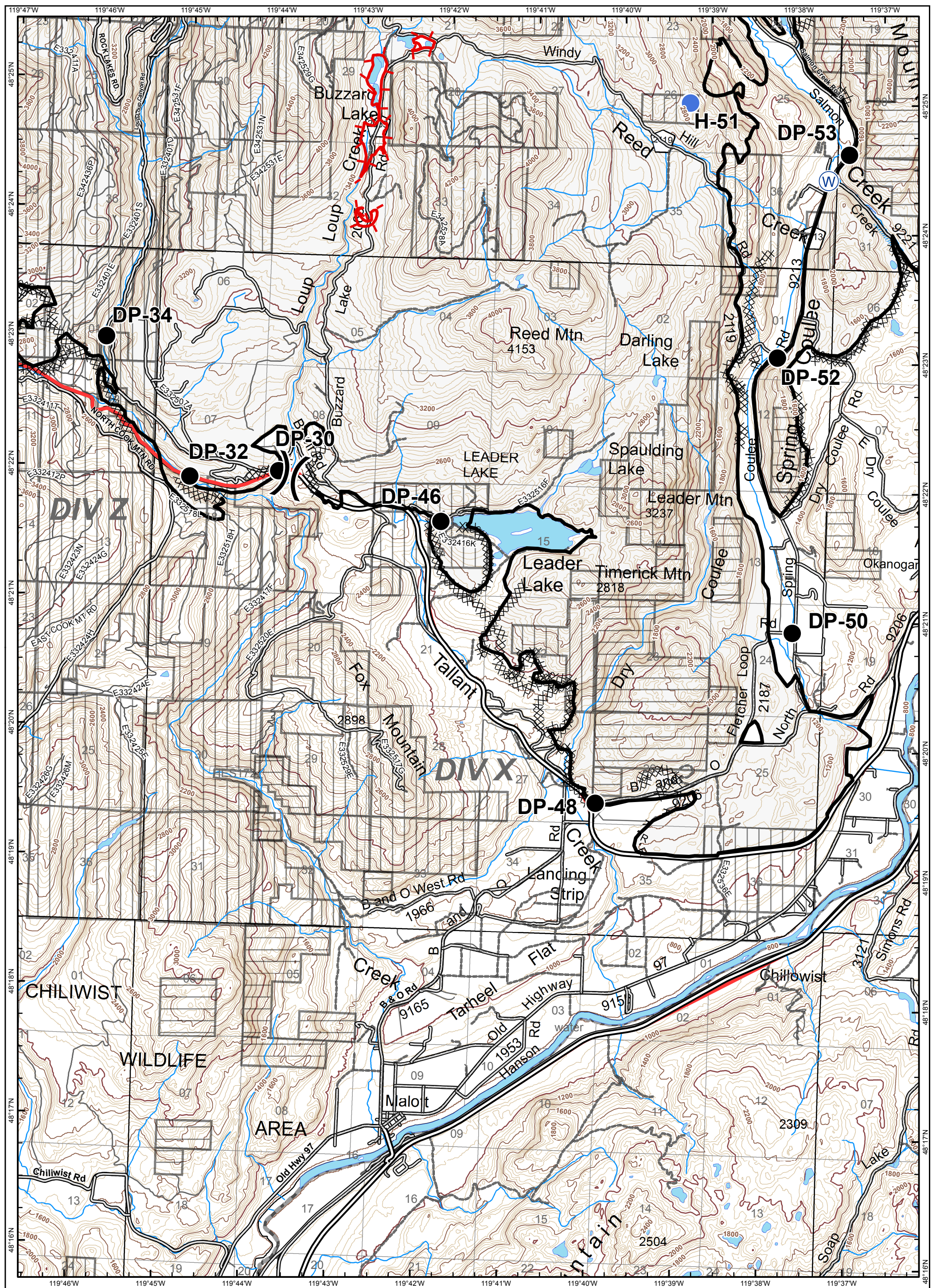


Okanogan Cmplx
 WA-NES-001203
 IAP Map 9/22/2015

Contour Interval: 40ft NAD83 UTM Zone 10
 0 0.5 1 1.5 2 Miles

- | | | | |
|-----------------------------|----------------------------|-------------------------|----------------|
| (X) Division Break | — Uncontrolled Fire Edge | ■ Incident Command Post | ● Helispot |
| ▭ BLM Boundary | XXXX Completed Dozer Line | Ⓟ Incident Base | Ⓜ Water Source |
| ▭ DNR Boundary | — Completed Line | Ⓢ Camp | Ⓟ Pump |
| ▭ Colville Reservation | H - Hand Line | Ⓡ Staging Area | Ⓡ Repeater |
| ▭ USFS | R - Road as Completed Line | Ⓜ Mobile Weather Unit | |
| ▭ Omak Creek - No Dip/Draft | | | |



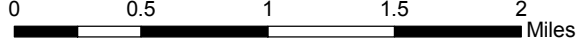


Okanogan Cmplx

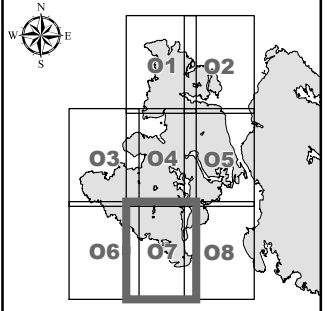
WA-NES-001203

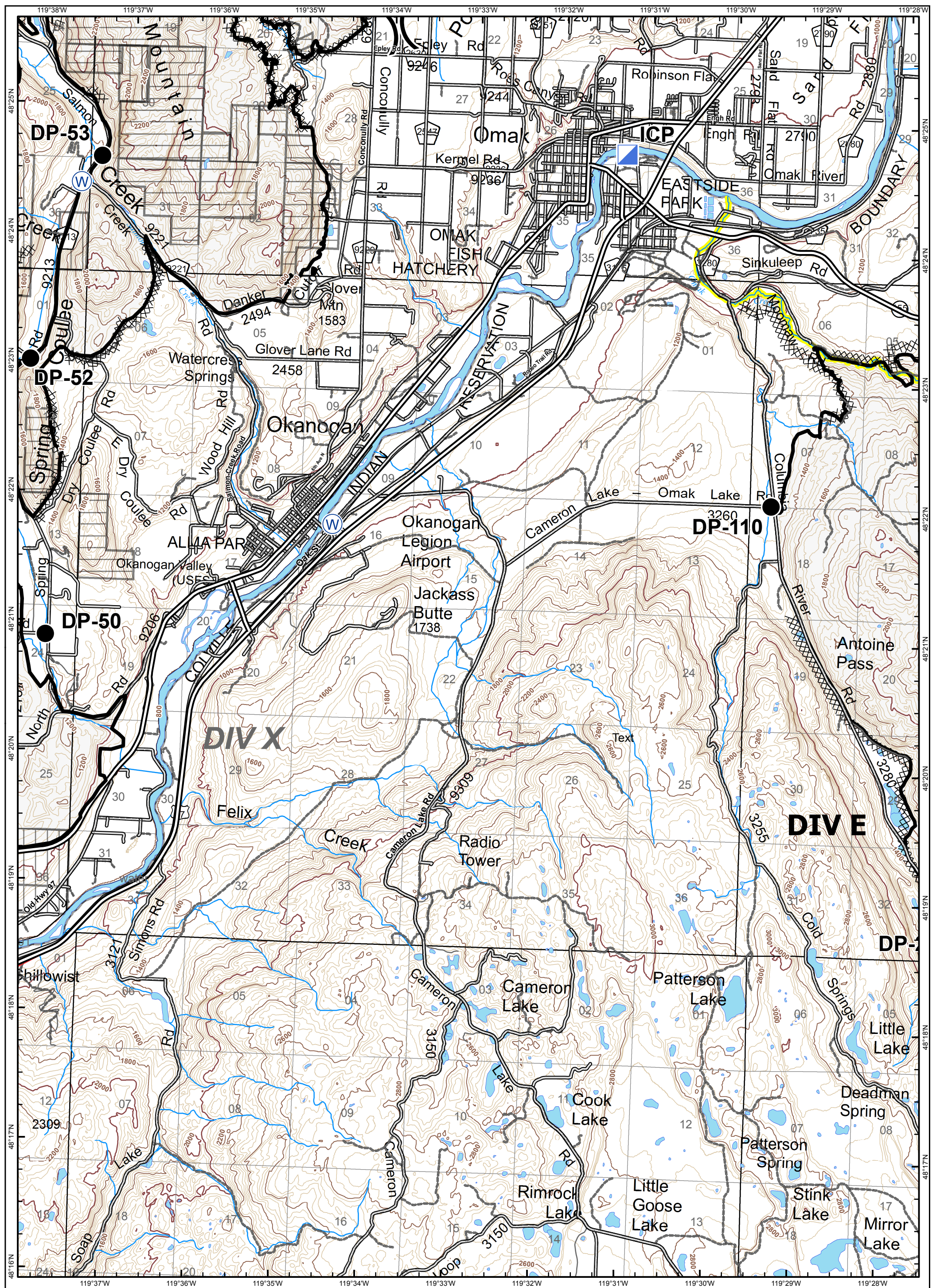
IAP Map 9/22/2015


Contour Interval: 40ft NAD83 UTM Zone 10



- | | | | |
|---------------------------|----------------------------|-----------------------|---------------------|
| (X) Division Break | Uncontrolled Fire Edge | Incident Command Post | Helispot |
| BLM Boundary | Completed Dozer Line | Incident Base | Water Source |
| DNR Boundary | Completed Line | Camp | Pump |
| Colville Reservation | H - Hand Line | Drop Point | Repeater |
| USFS | R - Road as Completed Line | Staging Area | Mobile Weather Unit |
| Omak Creek - No Dip/Draft | | Helibase | |







Okanogon Cmplx

WA-NES-001203

IAP Map 9/22/2015

Contour Interval: 40ft NAD83 UTM Zone 10

0 0.5 1 1.5 2 Miles

Division Break	Uncontrolled Fire Edge	Incident Command Post	Helispot
BLM Boundary	Completed Dozer Line	Incident Base	Water Source
DNR Boundary	Completed Line	Camp	Pump
Colville Reservation	Hand Line	Drop Point	Repeater
USFS	Road as Completed Line	Staging Area	Mobile Weather Unit
Omak Creek - No Dip/Draft		Helibase	

