
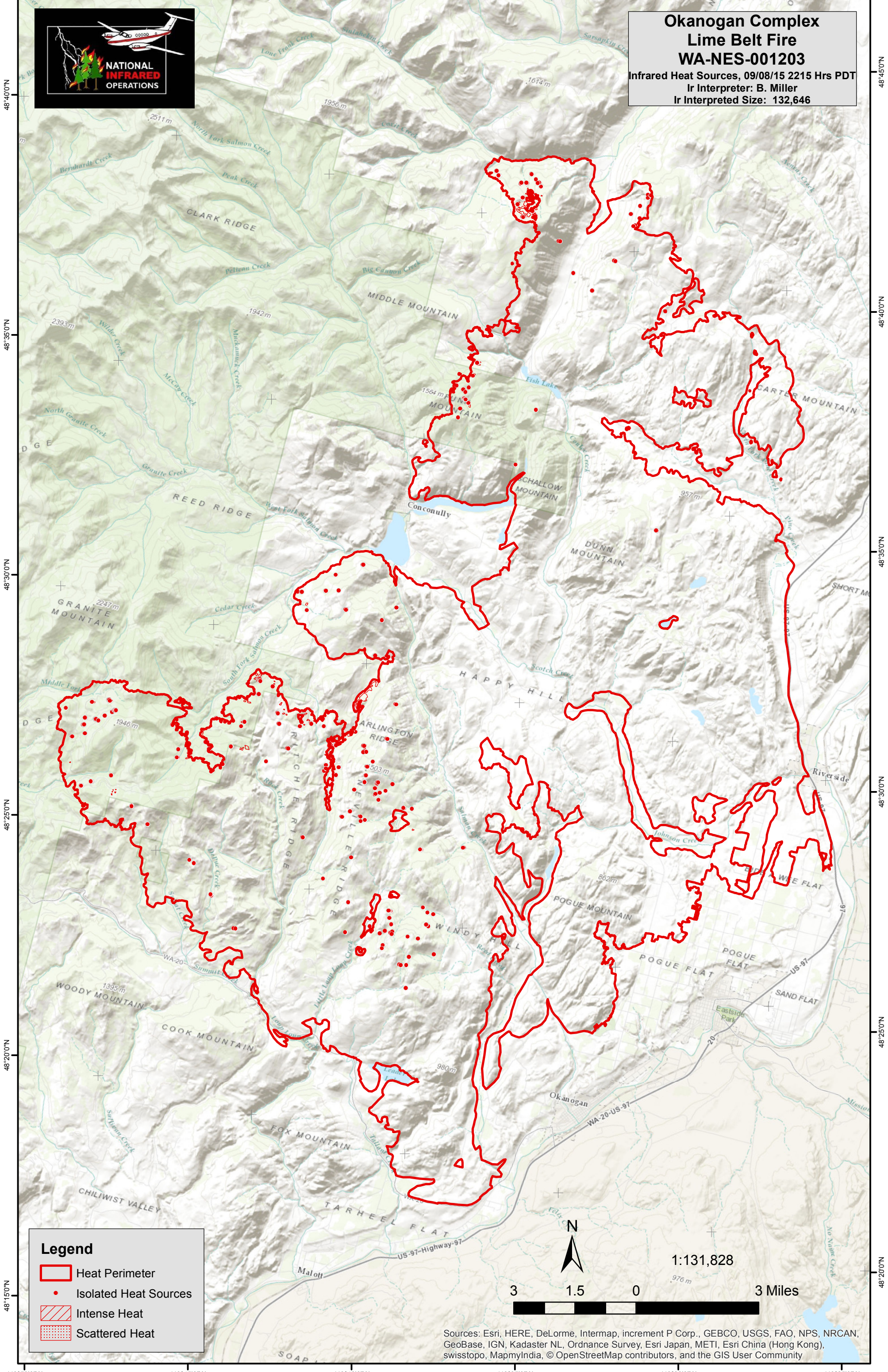


120°0'0"W 119°55'0"W 119°50'0"W 119°45'0"W 119°40'0"W 119°35'0"W

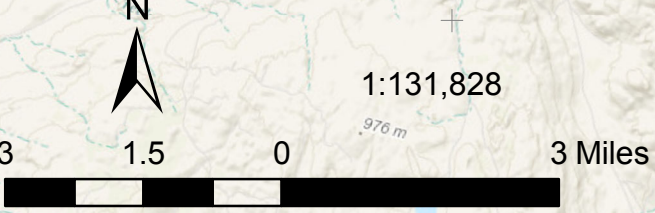


**Okanogan Complex
Lime Belt Fire
WA-NES-001203**
Infrared Heat Sources, 09/08/15 2215 Hrs PDT
Ir Interpreter: B. Miller
Ir Interpreted Size: 132,646



Legend

-  Heat Perimeter
-  Isolated Heat Sources
-  Intense Heat
-  Scattered Heat



Sources: Esri, HERE, DeLorme, Intermap, increment P Corp., GEBCO, USGS, FAO, NPS, NRCAN, GeoBase, IGN, Kadaster NL, Ordnance Survey, Esri Japan, METI, Esri China (Hong Kong), swisstopo, MapmyIndia, © OpenStreetMap contributors, and the GIS User Community

119°50'0"W 119°45'0"W 119°40'0"W 119°35'0"W 119°30'0"W 119°25'0"W