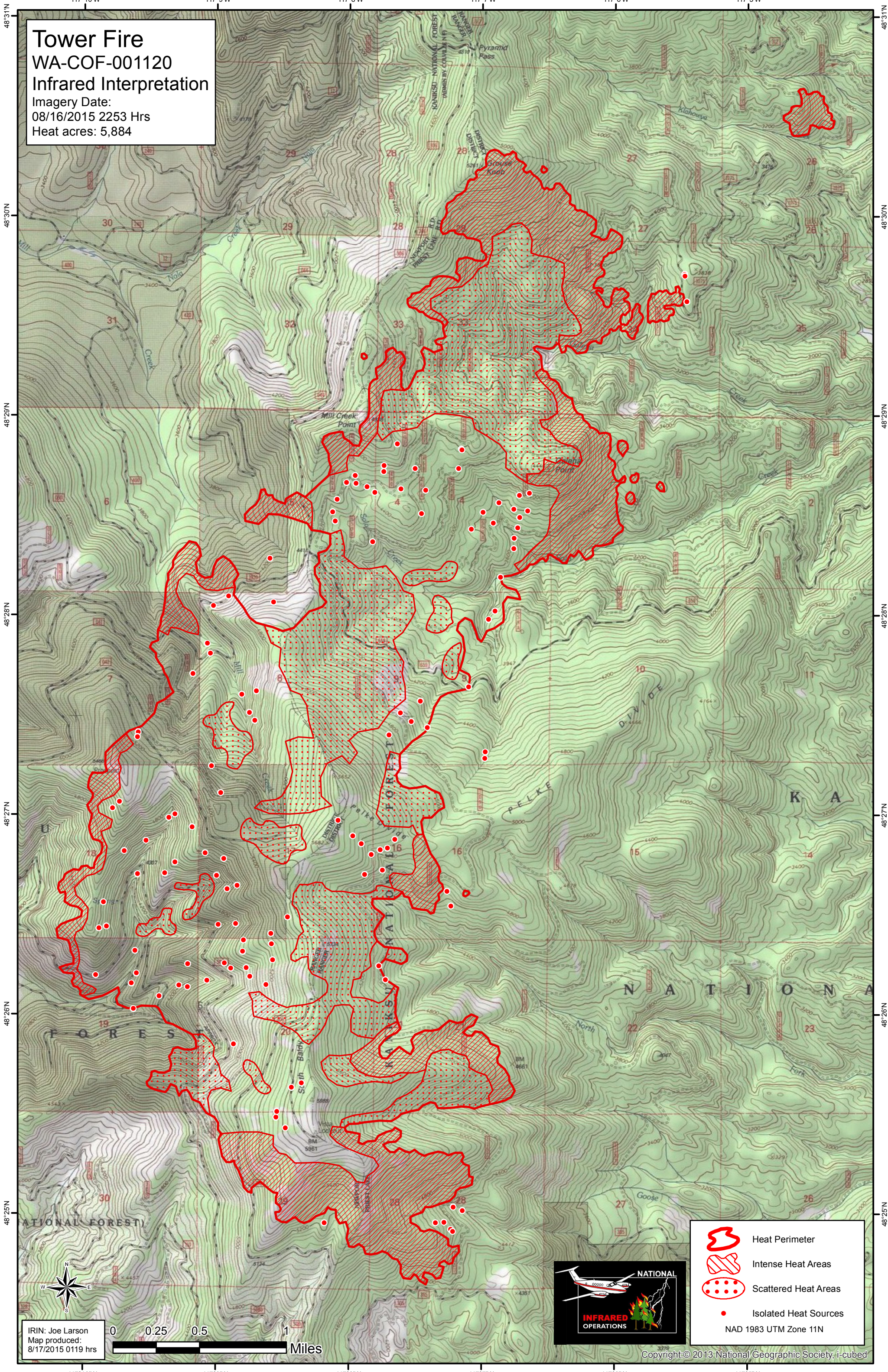






**Tower Fire**  
**WA-COF-001120**  
**Infrared Interpretation**  
 Imagery Date:  
 08/16/2015 2253 Hrs  
 Heat acres: 5,884



-  Heat Perimeter
-  Intense Heat Areas
-  Scattered Heat Areas
-  Isolated Heat Sources

NAD 1983 UTM Zone 11N



IRIN: Joe Larson  
 Map produced:  
 8/17/2015 0119 hrs

