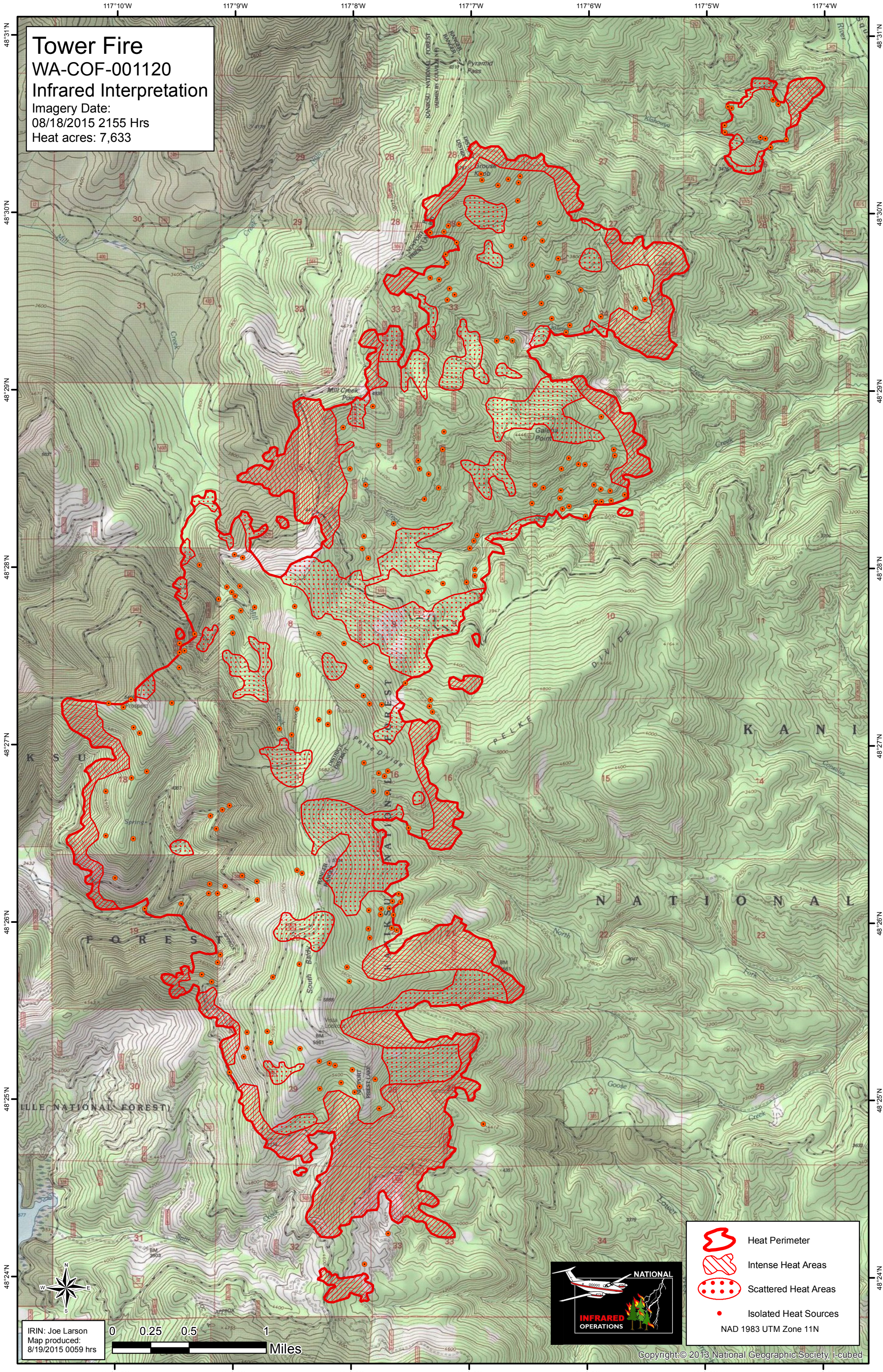






**Tower Fire**  
WA-COF-001120  
Infrared Interpretation  
Imagery Date:  
08/18/2015 2155 Hrs  
Heat acres: 7,633



-  Heat Perimeter
-  Intense Heat Areas
-  Scattered Heat Areas
-  Isolated Heat Sources

NAD 1983 UTM Zone 11N



IRIN: Joe Larson  
Map produced:  
8/19/2015 0059 hrs

0 0.25 0.5 1 Miles