











Thunder Creek Fire

-  15 June 2015 - 106 Acres
-  Management Action Point
-  Fire Line
-  100' Contour
-  Cabin Sling Site, Lat/Long 48 34.674' 121 01.519'
-  Jumper Sling Site, Lat/Long 48 35.442' 121 01.732'
-  Junction Sling Site / Medivac with improvement, Lat/Long 48 35.196' 121 01.460'
-  Marsh Helispot, Lat/Long 48 35.464' 121 02.853'
-  River Cabin Helispot, Lat/Long 48 34.810' 121 02.106'
-  Lookout Site, Lat/Long 48 35.370' 121 02.848'

