












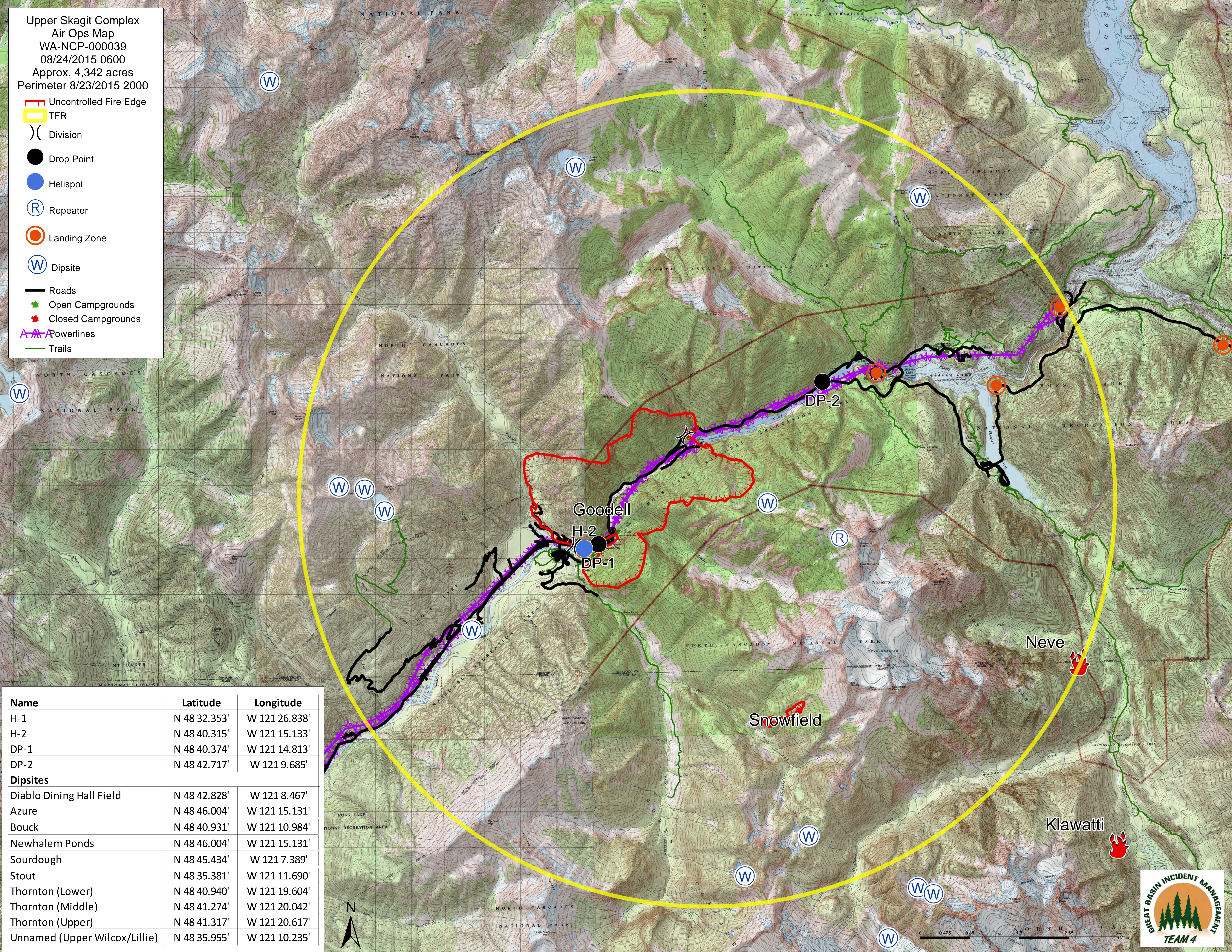


Upper Skagit Complex  
 Air Ops Map  
 WA-NCP-000039  
 08/24/2015 0600  
 Approx. 4,342 acres  
 Perimeter 8/23/2015 2000

-  Uncontrolled Fire Edge
-  TFR
-  Division
-  Drop Point
-  Helispot
-  Repeater
-  Landing Zone
-  Dipsite
-  Roads
-  Open Campgrounds
-  Closed Campgrounds
-  Powerlines
-  Trails



Name	Latitude	Longitude
H-1	N 48 32.353'	W 121 26.838'
H-2	N 48 40.315'	W 121 15.133'
DP-1	N 48 40.374'	W 121 14.813'
DP-2	N 48 42.717'	W 121 9.685'
<b>Dipsites</b>		
Diablo Dining Hall Field	N 48 42.828'	W 121 8.467'
Azure	N 48 46.004'	W 121 15.131'
Bouck	N 48 40.931'	W 121 10.984'
Newhalem Ponds	N 48 46.004'	W 121 15.131'
Sourdough	N 48 45.434'	W 121 7.389'
Stout	N 48 35.381'	W 121 11.690'
Thornton (Lower)	N 48 40.940'	W 121 19.604'
Thornton (Middle)	N 48 41.274'	W 121 20.042'
Thornton (Upper)	N 48 41.317'	W 121 20.617'
Unnamed (Upper Wilcox/Lillie)	N 48 35.955'	W 121 10.235'

