


















Upper Skagit Complex  
 Fire Situation Map  
 WA-NCP-000039  
 08/24/2015 1600  
 Approx. 5,605 acres  
 Perimeter 8/24/2015 1000

-  Cat Island - 0.25 ac
-  Klawatti - 10 ac
-  Goodell - 4,523 ac
-  Neve Fire - 0.1 ac
-  No Name - 413 ac
-  Rocky Beaver - 141 ac
-  Snowfield - 37 ac
-  Thursday Creek - 481 ac
-  Uncontrolled Fire Edge
-  Drop Point
-  Helispot
-  Dipsites
-  Open Campgrounds
-  Closed Campgrounds
-  Roads
-  Powerlines
-  Trails

