


















Upper Skagit Complex  
 Fire Situation Map  
 WA-NCP-000039  
 08/24/2015 0600  
 Approx. 4,342 acres  
 Perimeter 8/23/2015 2000

-  Cat Island - 0.25 ac
-  Klawatti - 10 ac
-  Goodell - 3,668 ac
-  Neve Fire - 0.1 ac
-  No Name 15 - 3 ac
-  Rocky Beaver - 141 ac
-  Snowfield - 20 ac
-  Thursday Creek - 481 ac
-  Uncontrolled Fire Edge
-  Drop Point
-  Helispot
-  Dipsite
-  Open Campgrounds
-  Closed Campgrounds
-  Powerlines
-  Roads
-  Trails

