












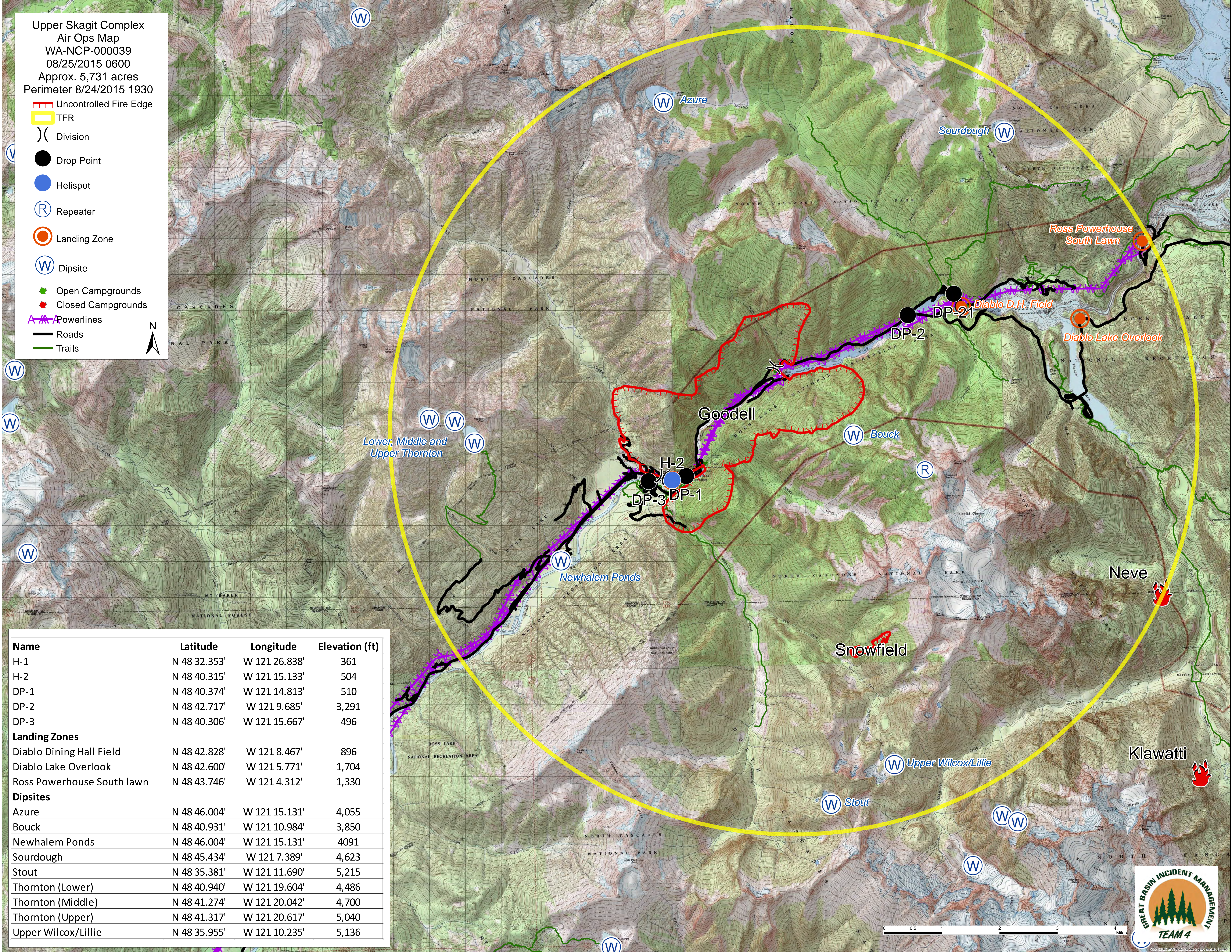



Upper Skagit Complex  
 Air Ops Map  
 WA-NCP-000039  
 08/25/2015 0600  
 Approx. 5,731 acres  
 Perimeter 8/24/2015 1930

-  Uncontrolled Fire Edge
-  TFR
-  Division
-  Drop Point
-  Helispot
-  Repeater
-  Landing Zone
-  Dipsite
-  Open Campgrounds
-  Closed Campgrounds
-  Powerlines
-  Roads
-  Trails



| Name                       | Latitude     | Longitude     | Elevation (ft) |
|----------------------------|--------------|---------------|----------------|
| H-1                        | N 48 32.353' | W 121 26.838' | 361            |
| H-2                        | N 48 40.315' | W 121 15.133' | 504            |
| DP-1                       | N 48 40.374' | W 121 14.813' | 510            |
| DP-2                       | N 48 42.717' | W 121 9.685'  | 3,291          |
| DP-3                       | N 48 40.306' | W 121 15.667' | 496            |
| <b>Landing Zones</b>       |              |               |                |
| Diablo Dining Hall Field   | N 48 42.828' | W 121 8.467'  | 896            |
| Diablo Lake Overlook       | N 48 42.600' | W 121 5.771'  | 1,704          |
| Ross Powerhouse South lawn | N 48 43.746' | W 121 4.312'  | 1,330          |
| <b>Dipsites</b>            |              |               |                |
| Azure                      | N 48 46.004' | W 121 15.131' | 4,055          |
| Bouck                      | N 48 40.931' | W 121 10.984' | 3,850          |
| Newhalem Ponds             | N 48 46.004' | W 121 15.131' | 4091           |
| Sourdough                  | N 48 45.434' | W 121 7.389'  | 4,623          |
| Stout                      | N 48 35.381' | W 121 11.690' | 5,215          |
| Thornton (Lower)           | N 48 40.940' | W 121 19.604' | 4,486          |
| Thornton (Middle)          | N 48 41.274' | W 121 20.042' | 4,700          |
| Thornton (Upper)           | N 48 41.317' | W 121 20.617' | 5,040          |
| Upper Wilcox/Lillie        | N 48 35.955' | W 121 10.235' | 5,136          |

