








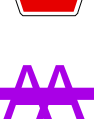





Upper Skagit Complex
 Fire Situation Map
 WA-NCP-000039
 08/26/2015 0600
 Approx. 6,922 acres
 Perimeter 8/25/2015 2000

-  Cat Island - 0.25 ac
-  Klawatti - 10 ac
-  Goodell - 5,573 ac
-  Neve Fire - 0.1 ac
-  No Name - 680 ac
-  Rocky Beaver - 141 ac
-  Snowfield - 37 ac
-  Thursday Creek - 481 ac
-  Uncontrolled Fire Edge
-  Drop Point
-  Repeater
-  Lookout
-  Helispot
-  Dipsites
-  Open Campgrounds
-  Closed Campgrounds
-  Powerlines
-  Roads
-  Trails

