
















Upper Skagit Complex
 Air Ops Map
 WA-NCP-000039
 08/28/2015 0600
 Approx. 8,373 acres
 Perimeter 8/27/2015 1900

-  TFR
-  Uncontrolled Fire Edge
-  Completed Line
-  Division
-  Lookout
-  Drop Point
-  Helispot
-  Repeater
-  Landing Zone
-  Dipsite
-  Open Campgrounds
-  Closed Campgrounds
-  Powerlines
-  Roads
-  Trails

Name	Latitude	Longitude	Elevation (ft)
H-1	N 48 32.353'	W 121 26.838'	361
H-2	N 48 40.315'	W 121 15.133'	504
DP-1	N 48 40.374'	W 121 14.813'	510
DP-2	N 48 42.717'	W 121 9.685'	3,291
DP-3	N 48 40.306'	W 121 15.667'	496
DP-21	N 48 43.023'	W 121 08.632'	895
DP-22	N 48 43.170'	W 121 07.201'	1224
Landing Zones			
Diablo Dining Hall Field	N 48 42.828'	W 121 8.467'	896
Diablo Lake Overlook	N 48 42.600'	W 121 5.771'	1,704
Ross Powerhouse S. Lawn	N 48 43.746'	W 121 4.312'	1,330
Dipsites			
Azure	N 48 46.004'	W 121 15.131'	4,055
Bouck	N 48 40.931'	W 121 10.984'	3,850
Newhalem Ponds	N 48 39.137'	W 121 17.698'	438
Sourdough	N 48 45.434'	W 121 7.389'	4,623
Stout	N 48 35.381'	W 121 11.690'	5,215
Thornton (Lower)	N 48 40.940'	W 121 19.604'	4,486
Thornton (Middle)	N 48 41.274'	W 121 20.042'	4,700
Thornton (Upper)	N 48 41.317'	W 121 20.617'	5,040
Upper Wilcox/Lillie	N 48 35.955'	W 121 10.235'	5,136

