




















Upper Skagit Complex
 Fire Situation Map
 WA-NCP-000039
 08/28/2015 0600
 Approx. 8,373 acres
 Perimeter 8/27/2015 1900

-  Cat Island - 16 ac
-  Klawatti - 10 ac
-  Goodell - 6,716 ac
-  Neve Fire - 0.1 ac
-  No Name - 344 ac
-  Rocky Beaver - 141 ac
-  Snowfield - 184 ac
-  Thursday Creek - 566 ac
-  Uncontrolled Fire Edge
-  Completed Line
-  Drop Point
-  Repeater
-  Lookout
-  Helispot
-  Dipsites
-  Open Campgrounds
-  Closed Campgrounds
-  Powerlines
-  Roads
-  Trails

