



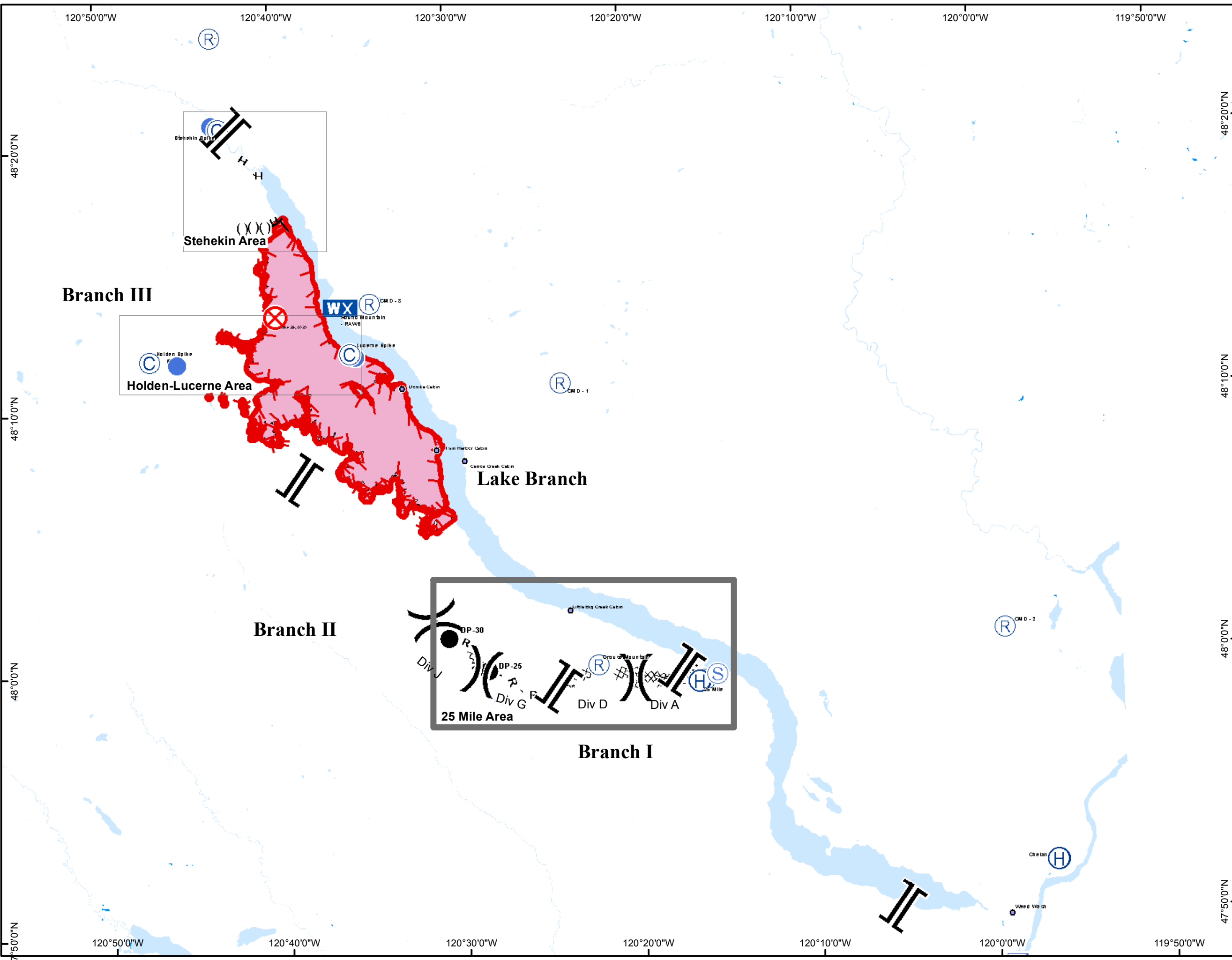
Wolverine Fire WA-OWF-000287 IAP Map August 8, 2015

0 1 2 4
Miles

25 Mile Area
Map Packet

Perimeter as of
August 7, 2015 at 0145
27,400 acres

 25 Mile Area
 Other Index Areas



Branch III

Stehekin Area

Holden-Lucerne Area

Lake Branch

Branch II

25 Mile Area

Branch I

CM D - 2

CM D - 1

CM D - 3

Chelan

Weed Watch

DP-30

DP-25

Div G

Div D

Div A

Group Mountain

Stehekin Spike

Holden Mountain - RAVS

Lucerne Spike

Ulenike Cabin

Tram Harbor Cabin

Central Creek Cabin

Little Big Creek Cabin

