

# Wolverine Fire

## WA-OWF-000287

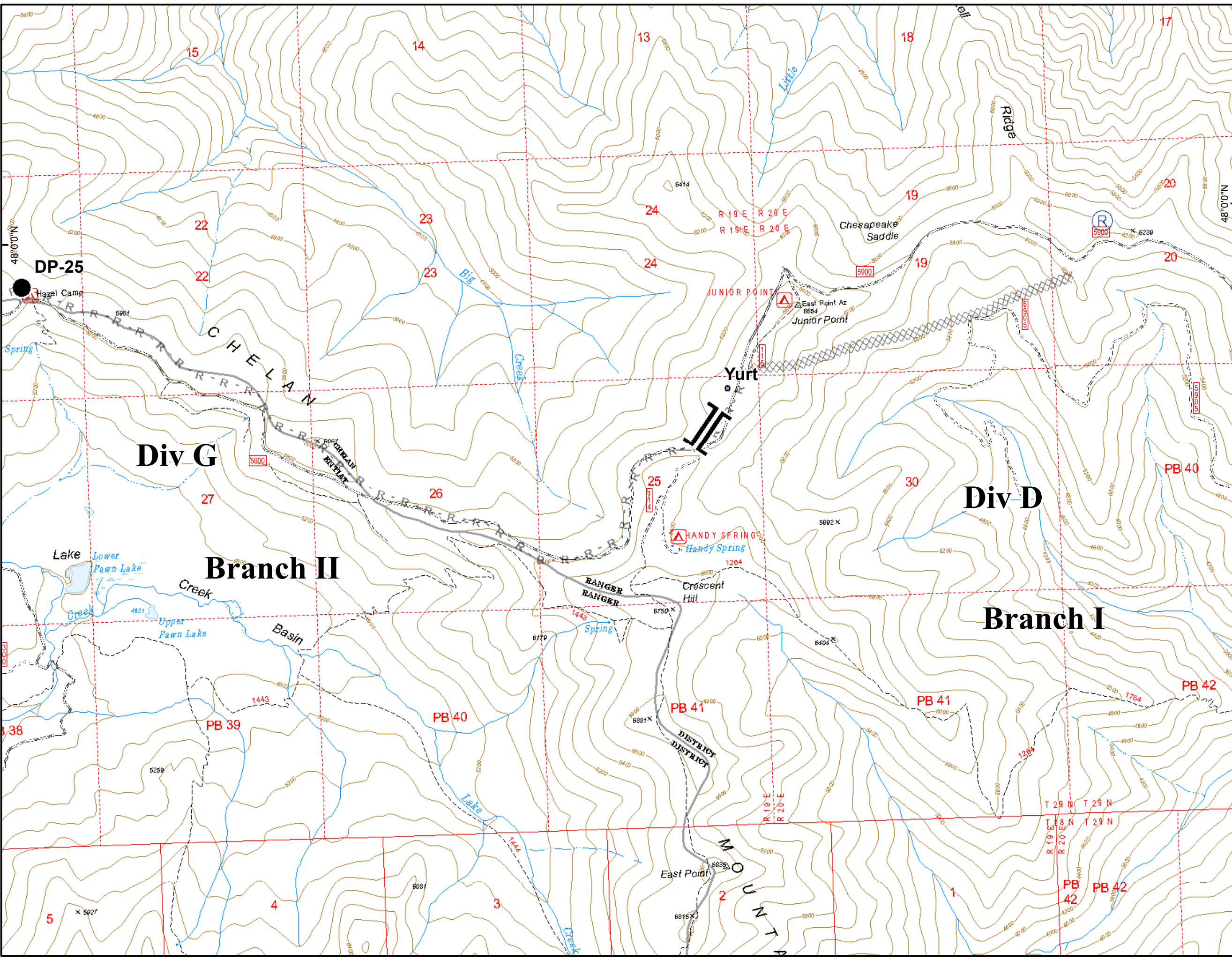
### IAP Map

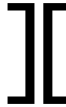





#### August 8, 2015

0 0.25 0.5 Miles

25 Mile Area  
Page 6 of 8

Perimeter as of  
August 7, 2015 at 0145  
27,400 acres



-  Branch
-  Drop Point
-  Repeater
-  Other
-  Completed Dozer Line
-  R - R - Road as Completed Line

