






Wolverine Fire WA-OWF-000287 IAP Map August 8, 2015

0 0.25 0.5
Miles

25 Mile Area
Page 7 of 8

Perimeter as of
August 7, 2015 at 0145
27,400 acres

-  Division
-  Branch
-  Repeater
-  Completed Dozer Line
-  Road as Completed Line

