

Wolverine Fire

WA-OWF-000287




IAP Map

August 8, 2015

0 0.25 0.5 Miles

25 Mile Area
Page 8 of 8

Perimeter as of
August 7, 2015 at 0145
27,400 acres

-  Division
-  Branch
-  Camp
-  Helibase
-  Staging Area
-  Completed Dozer Line
-  Hand Line

