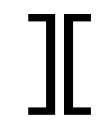





# Wolverine Fire WA-OWF-000287 IAP Map August 8, 2015

0 0.25 0.5  
Miles

Stehekin Area  
Page 1 of 4

Perimeter as of  
August 7, 2015 at 0145  
27,400 acres

-  Branch
-  Camp
-  Helispot
-  Hand Line

