






Wolverine Fire WA-OWF-000287 IAP Map August 8, 2015

0 0.25 0.5
Miles

Stehekin Area
Page 3 of 4

Perimeter as of
August 7, 2015 at 0145
27,400 acres

-  Uncontrolled Fire Edge
-  Hand Line
-  Completed Burnout
-  Ridge / Geographic Feature
-  Fire Area

