

Wolverine Fire











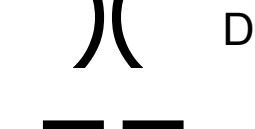



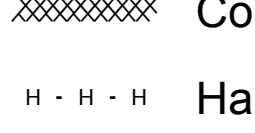

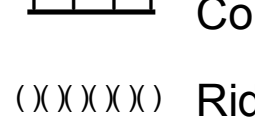


WA-OWF-000287

Air Ops Map

August 9, 2015

28,725 Acres

IR Perimeter August 8, 2015 @ 0030

-  5_9861
-  Camp
-  Drop Point
-  Fire Origin
-  Helibase
-  Helispot
-  Incident Command Post
-  Mobile Weather Unit
-  Repeater
-  Staging Area
-  Other
-  Division
-  Branch
-  Uncontrolled Fire Edge
-  Completed Dozer Line
-  Hand Line
-  Road as Completed Line
-  Completed Burnout
-  Ridge / Geographic Feature

Point Label	Point Type	Long	Lat
June 29 0525 Hrs	Fire Origin	120° 39.983'	48° 13.567'
25 Mile Spike	Camp	120° 16.148'	47° 59.368'
Holden Spike	Camp	120° 47.233'	48° 11.984'
Lucerne Spike	Camp	120° 35.787'	48° 12.079'
Stehekin Spike	Camp	120° 42.961'	48° 20.74'
DP-25	Drop Point	120° 28.491'	47° 59.833'
DP-30	Drop Point	120° 30.673'	48° 1.128'
Chelan Helibase	Helibase	119° 56.562'	47° 51.96'
H-3	Helibase	120° 16.527'	47° 59.211'
Blankenship	Helispot	120° 57'	48° 16.2'
Goode	Helispot	120° 57.468'	48° 28.684'
Goode Lookout	Helispot	120° 57.27'	48° 27.949'
H-1	Helispot	120° 35.514'	48° 11.947'
H-2	Helispot	120° 45.684'	48° 11.826'
Stehekin	Helispot	120° 43.385'	48° 20.906'
Chelan Falls ICP	Incident Command Post	119° 59.148'	47° 47.987'
Round Mountain - RAW	Mobile Weather Unit	120° 36.302'	48° 13.848'
Canoe Creek Cabin	Other	120° 29.479'	48° 7.845'
Domke Cabin	Other	120° 32.917'	48° 10.695'
Little Big Creek Cabin	Other	120° 23.76'	48° 2.045'
Twin Harbor Cabin	Other	120° 31.08'	48° 8.286'
Weed Wash	Other	119° 59.352'	47° 49.915'
Yurt	Other	120° 24.44'	47° 59.352'
CMD - 1	Repeater	120° 23.894'	48° 10.739'
CMD - 2	Repeater	119° 59.112'	48° 0.873'
CMD - 3	Repeater	120° 34.62'	48° 13.98'
CMD - 4	Repeater	120° 43.305'	48° 24.238'
Grouse Mountain	Repeater	120° 22.241'	47° 59.952'
Staging Area	Staging Area	120° 15.72'	47° 59.548'

