

# Goode Fire






WA-NCP-000031  
Air Ops Map  
August 10, 2015

609 Acres



Perimeter August 8, 2015 @ 2345



-  Fire Area
-  TFR 5/8003
-  Camp
-  Helispot
-  Repeater

Point Name	Point Type	DMY	DMX
Goode	Helispot	48°28.684'N	120°57.468'W
Goode Lookout	Helispot	48°27.949'N	120°57.27'W
Stehekin	Helispot	48°20.906'N	120°43.385'W
Stehekin Spike	Camp	48°20.74'N	120°42.961'W

